

**NOTICE!!**

**These documents have been scanned!**

**Do not place un-scanned documents beneath this notice!**

**Do not remove this notice from this file!**

GPO Jacket No. 560-102  
Print Order 61540  
Rise Business Services, LLC  
Job=AZ15 5/14/2019



Box Number= AZ15050



Claim Begin-End: AMC414303-AMC414303

1 Initial Receipt



AZ15050-9

AMC414065-AMC414430

**NO  
DOCUMENTS  
FOUND**

NO DOCUMENTS FOUND  
NO DOCUMENTS FOUND

**NOTICE!!**

**These documents have been scanned!**

**Do not place un-scanned documents beneath this notice!**

**Do not remove this notice from this file!**

GPO Jacket No. 560-102  
Print Order 61540  
Rise Business Services, LLC  
Job=AZ15 5/14/2019



Box Number= AZ15050



Claim Begin-End: AMC414303-AMC414303

2 Correspondence



AZ15050-9

AMC414065-AMC414430

**NO  
DOCUMENTS  
FOUND**

NO DOCUMENTS FOUND  
NO DOCUMENTS FOUND

**NOTICE!!**

**These documents have been scanned!**

**Do not place un-scanned documents beneath this notice!**

**Do not remove this notice from this file!**

GPO Jacket No. 560-102  
Print Order 61540  
Rise Business Services, LLC  
Job=AZ15 5/14/2019



Box Number= AZ15050



Claim Begin-End: AMC414303-AMC414303

3 Transfers



AZ15050-9

AMC414065-AMC414430

**NO  
DOCUMENTS  
FOUND**

NO DOCUMENTS FOUND  
NO DOCUMENTS FOUND

**NOTICE!!**

**These documents have been scanned!**

**Do not place un-scanned documents beneath this notice!**

**Do not remove this notice from this file!**

GPO Jacket No. 560-102  
Print Order 61540  
Rise Business Services, LLC  
Job=AZ15 5/14/2019



Box Number= AZ15050



Claim Begin-End: AMC414303-AMC414303

4 Miscellaneous



AZ15050-9

AMC414065-AMC414430

United States Department of the Interior  
 Bureau of Land Management  
 LANDS/RECREATION & PLANNING  
 ONE N CENTRAL AVE  
 PHOENIX, AZ 85004 -2203  
 Phone: 602-417-9200

Receipt

No: 2529268

<b>Transaction #:</b> 2607535	<b>ENTERED INTO COMPUTER</b>
<b>Date of Transaction:</b> 03/07/2012	
<b>CUSTOMER:</b> MAR 16 2012 PB	
PAUL CHILDERS 840 S SAGUARO DR WICKENBURG, AZ 85390-2333 US	

LINE #	QTY	DESCRIPTION	REMARKS	UNIT PRICE	TOTAL
1	1.00	LOCATABLE MINERALS / MINING CLAIMS-NEW, UNADJUD, ONE OR MORE AUTH NOS / NEW MINING CLAIM LOCATION FEE \$34 <b>CASES:</b> AMC414303/\$34.00		- n/a -	34.00
2	1.00	LOCATABLE MINERALS / MINING CLAIMS-NEW, UNADJUD, ONE OR MORE AUTH NOS / NEW MINING CLAIM MAINT FEE \$140 <b>CASES:</b> AMC414303/\$140.00		- n/a -	140.00
3	1.00	LOCATABLE MINERALS / MINING CLAIMS-NEW, UNADJUD, ONE OR MORE AUTH NOS / NEW MINING CLAIM PROCESSING FEE \$15 <b>CASES:</b> AMC414303/\$15.00		- n/a -	15.00
<b>TOTAL:</b>					<b>\$189.00</b>

PAYMENT INFORMATION			
1	AMOUNT:	189.00	POSTMARKED: 03/05/2012
	TYPE:	CHECK	RECEIVED: 03/07/2012
	CHECK NO:	19469639463	
	NAME:	CHILDERS, PAUL 840 S SAGUARO DR WICKENBURG AZ 85390-2333 US	

REMARKS

This receipt was generated by the automated BLM Collections and Billing System and is a paper representation of a portion of the official electronic record contained therein.



PAUL Childers  
840 S. Saguaro Dr.  
Wickenburg, AZ. 85390

PHOENIX AZ 852

05 MAR 2012 PM 3 T



BLM  
ONE N. Central Ave.  
Suite 800  
Phoenix, AZ. 85004-4427

8500434427



**NOTICE!!**

**These documents have been scanned!**

**Do not place un-scanned documents beneath this notice!**

**Do not remove this notice from this file!**

GPO Jacket No. 560-102  
Print Order 61540  
Rise Business Services, LLC  
Job=AZ15 5/14/2019



Box Number= AZ15050



Claim Begin-End: AMC414303-AMC414303

5 Annual Filings



AZ15050-9

AMC414065-AMC414430

UNITED STATES  
DEPARTMENT OF THE INTERIOR  
BUREAU OF LAND MANAGEMENT

445  
JMC

373576  
381135

**MAINTENANCE FEE WAIVER CERTIFICATION**

FORM APPROVED  
OMB NO. 1004-0114  
Expires: October 31, 2016

414303

SEE INSTRUCTIONS ON PAGE 2

1. This small miner waiver is filed for the assessment year beginning on September 1, 2019 and ending on September 1, 2020.
2. The undersigned and all related parties owned ten or fewer mining claims, mill, or tunnel sites located and maintained on Federal lands in the United States of America on September 1, 2019.
3. The undersigned have performed the assessment work required by law for each mining claim listed prior to filing this waiver and understand that by filing this form, the undersigned must file an affidavit of assessment work with the Bureau of Land Management (BLM) by the December 30th following the filing of this waiver.
4. The undersigned understand that if the assessment work obligation has not yet come due under 30 U.S.C. 28 (for those claims in their first assessment year only), a notice of intent to hold reciting this condition must be recorded by the December 30th following the filing of this waiver.
5. The undersigned understand that mill and tunnel sites may also be listed on this waiver and be waived from payment of the maintenance fee, and that a notice of intent to hold for these sites is required to be filed with the BLM by the December 30th following the filing of this waiver.
6. The undersigned understand and acknowledge that pursuant to 43 U.S.C. 1212 and 18 U.S.C. 1001, the filing or recording of a false, fictitious, or fraudulent document with the BLM may result in a fine of up to \$250,000, a prison term not to exceed five years, or both.
7. The mining claims, mill or tunnel sites for which this waiver from payment of the maintenance fees is requested are:

CLAIM OR SITE NAME	BLM RECORDATION SERIAL NUMBER
1. <u>Stony Flats #1.</u>	<u>AMC 373576</u>
2. <u>Stony Flats #2.</u>	<u>AMC 373577</u>
3. <u>Stony Flats #3.</u>	<u>AMC 381135</u>
4. <u>Stony Flats #4.</u>	<u>AMC 381136</u>
5. <u>Stony Flats #5.</u>	<u>AMC 381137</u>
6. <u>Katt Head #1.</u>	<u>AMC 414303</u>
7.	
8.	
9.	
10.	

The owner(s) (claimants) of the above mining claims and sites are:

PAUL Childers  
(Owner's Name - Please Print)  
840 S. Saguato Dr.  
(Owner's Mailing Address)

Paul Childers  
(Owner's Signature)  
Wickenburg AZ. 85390  
(City) (State) (Zip Code)

(Owner's Name - Please Print)

(Owner's Signature)

(Owner's Mailing Address)

(City) (State) (Zip Code)

(Owner's Name - Please Print)

(Owner's Signature)

(Owner's Mailing Address)

(City) (State) (Zip Code)

(Owner's Name - Please Print)

(Owner's Signature)

(Owner's Mailing Address)

(City) (State) (Zip Code)

(Continued on page 2)

ENTERED  
SEP 16 2019  
BY: [Signature]

4544371

RECEIVED  
BLM AZ STATE OFFICE  
2019 AUG 26 PM 3:28  
PHOENIX ARIZONA

Wick

(Owner's Name - Please Print)	(Owner's Signature)
(Owner's Mailing Address)	(City) (State) (Zip Code)
(Owner's Name - Please Print)	(Owner's Signature)
(Owner's Mailing Address)	(City) (State) (Zip Code)
(Owner's Name - Please Print)	(Owner's Signature)
(Owner's Mailing Address)	(City) (State) (Zip Code)
(Owner's Name - Please Print)	(Owner's Signature)
(Owner's Mailing Address)	(City) (State) (Zip Code)

18 U.S.C. 1001 and 43 U.S.C. 1212 make it a crime for any person knowingly and willfully to make to any department or agency of the United States any false, fictitious or fraudulent statements or representations as to any matter within its jurisdiction.

**INSTRUCTIONS**

1. This certification is made under the provisions of 43 U.S.C. § 1744 and 30 U.S.C. §28-28k and the regulations thereunder (43 CFR Part 3830).
2. The claimant(s) must fill in the dates in paragraph 1 for the beginning and ending of the assessment year for which this waiver is sought.
3. The claimant(s) must fill in the date in paragraph 2 for the beginning of the assessment year for which this waiver is sought.
4. All claim and site names and BLM serial numbers must be listed for the mining claims, mill sites, and tunnel sites for which the waiver is sought.
5. All owners of the mining claims, mill sites, and tunnel sites and their addresses must be given.
6. This waiver form must be signed by all the claimants or their designated agent, in original form. If an agent is designated, a notarized designation of agent, signed by all of the claimants with proper address given, must be submitted with this waiver.
7. This form must be filed no later than September 1st for the upcoming assessment year in the BLM State Office where the mining claims or sites are recorded, or the waiver cannot be granted by the BLM. (Example: To obtain a waiver for the assessment year 2012, which begins on September 1, 2011, you must qualify for and file for a waiver no later than September 1, 2011, in the proper BLM State Office.)
8. For all mining claims which require assessment work, you must record an affidavit of labor on or before the December 30th immediately following the filing of this waiver. For all other mining claims or sites waived, you must record a notice of intent to hold on or before the December 30th immediately following the filing of this waiver.
9. Mill and tunnel sites may also be listed on this waiver and be waived from payment of the maintenance fee. A notice of intent to hold for these sites is required to be filed by the December 30th following the filing of this waiver.

*FOR OFFICIAL USE ONLY*

UNITED STATES  
DEPARTMENT OF THE INTERIOR  
BUREAU OF LAND MANAGEMENT  
**MAINTENANCE FEE WAIVER CERTIFICATION**

286  
*[Signature]*

373576  
381135  
~~414303~~

FORM APPROVED  
OMB NO. 1004-0114  
Expires: January 31, 2020

SEE INSTRUCTIONS ON PAGE 2

1. This small miner waiver is filed for the assessment year beginning on September 1, 2018 and ending on September 1, 2019.
2. The undersigned and all related parties owned ten or fewer mining claims, mill, or tunnel sites located and maintained on Federal lands in the United States of America on September 1, 2018.
3. The undersigned have performed the assessment work required by law for each mining claim listed prior to filing this waiver and understand that by filing this form, the undersigned must file an affidavit of assessment work with the Bureau of Land Management (BLM) by the December 30th following the filing of this waiver.
4. The undersigned understand that if the assessment work obligation has not yet come due under 30 U.S.C. 28 (for those claims in their first assessment year only), a notice of intent to hold reciting this condition must be recorded by the December 30th following the filing of this waiver.
5. The undersigned understand that mill and tunnel sites may also be listed on this waiver and be waived from payment of the maintenance fee, and that a notice of intent to hold for these sites is required to be filed with the BLM by the December 30th following the filing of this waiver.
6. The undersigned understand and acknowledge that pursuant to 43 U.S.C. 1212 and 18 U.S.C. 1001, the filing or recording of a false, fictitious, or fraudulent document with the BLM may result in a fine of up to \$250,000, a prison term not to exceed five years, or both.
7. The mining claims, mill or tunnel sites for which this waiver from payment of the maintenance fees is requested are:

CLAIM OR SITE NAME	BLM RECORDATION SERIAL NUMBER
1. <u>Stony Flats #1.</u>	<u>373576 (913)</u>
2. <u>Stony Flats #2.</u>	<u>373577</u>
3. <u>Stony Flats #3.</u>	<u>381135</u>
4. <u>Stony Flats #4.</u>	<u>381136</u>
5. <u>Stony Flats #5.</u>	<u>381137</u>
6. <u>Katt Head #1.</u>	<u>414303</u>
7.	
8.	
9.	
10.	

The owner(s) (claimants) of the above mining claims and sites are:

PAUL Childers  
(Owner's Name - Please Print)  
840 S. Saguardo Dr.  
(Owner's Mailing Address)

Paul Childers  
(Owner's Signature)  
Wickenburg AZ. 85390  
(City) (State) (Zip Code)

\_\_\_\_\_  
(Owner's Name - Please Print)  
\_\_\_\_\_  
(Owner's Mailing Address)

\_\_\_\_\_  
(Owner's Signature)  
\_\_\_\_\_  
(City) (State) (Zip Code)

\_\_\_\_\_  
(Owner's Name - Please Print)  
\_\_\_\_\_  
(Owner's Mailing Address)

\_\_\_\_\_  
(Owner's Signature)  
\_\_\_\_\_  
(City) (State) (Zip Code)

\_\_\_\_\_  
(Owner's Name - Please Print)  
\_\_\_\_\_  
(Owner's Mailing Address)

\_\_\_\_\_  
(Owner's Signature)  
\_\_\_\_\_  
(City) (State) (Zip Code)

**ENTERED**  
SEP 12 2018  
BY: POS

RECEIVED  
BLM/AZ STATE OFFICE  
2018 AUG 15 PM 2:31  
PHOENIX, ARIZONA

# 4237046

UNITED STATES  
DEPARTMENT OF THE INTERIOR  
BUREAU OF LAND MANAGEMENT

MAINTENANCE FEE WAIVER CERTIFICATION

AMC 414303  
AMC 373576  
AMC 381135  
FORM APPROVED  
OMB NO. 1004-0114  
Expires: January 31, 2020

251

*[Handwritten signature]*

SEE INSTRUCTIONS ON PAGE 2

- This small miner waiver is filed for the assessment year beginning on September 1, 2016 and ending on September 1, 2017
- The undersigned and all related parties owned ten or fewer mining claims, mill, or tunnel sites located and maintained on Federal lands in the United States of America on September 1, 2017.
- The undersigned have performed the assessment work required by law for each mining claim listed prior to filing this waiver and understand that by filing this form, the undersigned must file an affidavit of assessment work with the Bureau of Land Management (BLM) by the December 30th following the filing of this waiver.
- The undersigned understand that if the assessment work obligation has not yet come due under 30 U.S.C. 28 (for those claims in their first assessment year only), a notice of intent to hold reciting this condition must be recorded by the December 30th following the filing of this waiver.
- The undersigned understand that mill and tunnel sites may also be listed on this waiver and be waived from payment of the maintenance fee, and that a notice of intent to hold for these sites is required to be filed with the BLM by the December 30th following the filing of this waiver.
- The undersigned understand and acknowledge that pursuant to 43 U.S.C. 1212 and 18 U.S.C. 1001, the filing or recording of a false, fictitious, or fraudulent document with the BLM may result in a fine of up to \$250,000, a prison term not to exceed five years, or both.
- The mining claims, mill or tunnel sites for which this waiver from payment of the maintenance fees is requested are:

CLAIM OR SITE NAME	BLM RECORDATION SERIAL NUMBER
1. KATT Head #1.	AMC 414303 ✓
2. STONY FLATS #1.	AMC 373576
3. STONY FLATS #2.	AMC 373577
4. STONY FLATS #3.	AMC 381135
5. STONY FLATS #4.	AMC 381136
6. STONY FLATS #5.	AMC 381137
7.	
8.	
9.	
10.	

The owner(s) (claimants) of the above mining claims and sites are:

Paul Childers (Owner's Name - Please Print) ✓ *Paul Childers* (Owner's Signature)  
 840 S. Saguato Dr. (Owner's Mailing Address) Wickenburg (City) Ar. (State) 85390 (Zip Code)

RECEIVED  
BLM AZ STATE OFFICE  
2017 AUG 18 P 3:10  
PHOENIX ARIZONA

ENTERED  
AC 483  
SEP 13 2017  
BY: PB

\_\_\_\_\_  
(Owner's Name - Please Print) \_\_\_\_\_ (Owner's Signature)  
 \_\_\_\_\_  
(Owner's Mailing Address) \_\_\_\_\_ (City) \_\_\_\_\_ (State) \_\_\_\_\_ (Zip Code)


\_\_\_\_\_  
(Owner's Name - Please Print) \_\_\_\_\_ (Owner's Signature)  
 \_\_\_\_\_  
(Owner's Mailing Address) \_\_\_\_\_ (City) \_\_\_\_\_ (State) \_\_\_\_\_ (Zip Code)

\_\_\_\_\_  
(Owner's Name - Please Print) \_\_\_\_\_ (Owner's Signature)  
 \_\_\_\_\_  
(Owner's Mailing Address) \_\_\_\_\_ (City) \_\_\_\_\_ (State) \_\_\_\_\_ (Zip Code)

(Continued on page 2)

NW CHECK  
6 CT

UNITED STATES DEPARTMENT OF JUSTICE  
FEDERAL BUREAU OF INVESTIGATION  
WASHINGTON, D. C. 20535



PHOENIX, ARIZONA  
JUL 18 10 31 A  
RECEIVED

ENTERED  
JUL 18 1968  
FBI

UNITED STATES DEPARTMENT OF THE INTERIOR  
BUREAU OF LAND MANAGEMENT

MC NATIONWIDE CLAIMANT LISTING  
September 13, 2017

Cust	AZ CLAIMANT	National Total
CHILDERS PAUL 840 S SAGUARO DR WICKENBURG, AZ 85390-2333	6	6



DEPARTMENT OF THE INTERIOR  
BUREAU OF LAND MANAGEMENT  
MINING CLAIMS

MC Customer Information - With Serial No. and Claim Name  
ACTIVE CLAIMS

Admin State: AZ

Geo State: AZ

CHILDERS PAUL  
840 S SAGUARO DR  
WICKENBURG, AZ 85390-2333

CUSTOMER ID: 2240168

<u>Serial No.</u>	<u>Claim Name/Number</u>	<u>Lead Serial No.</u>	<u>Disposition</u>
AMC373576	STONY FLATS 1	AMC373576 -	ACTIVE
AMC373577	STONY FLATS 2	AMC373576	ACTIVE
AMC381135	STONY FLATS 3	AMC381135 -	ACTIVE
AMC381136	STONY FLATS 4	AMC381135	ACTIVE
AMC381137	STONY FLATS 5	AMC381135	ACTIVE
AMC414303	KAT HEAD #1	AMC414303 -	ACTIVE

Number of ACTIVE cases: 6

AMC 373576  
381135  
414303

When Recorded Return Document to:  
PAUL Childers  
840 S. Saguato Dr.  
Wickenburg, AZ. 85390

Check here is this is a change of address.  
Telephone: 623 341 0102  
E-mail address: \_\_\_\_\_

**AFFIDAVIT OF PERFORMANCE OF ANNUAL WORK**

1. State of Arizona, County of Yavapai ss:  
2. I (Name) PAUL Childers  
3. Reside at (Address) 840 S. Saguato Dr.  
  
City Wickenburg County Maricopa

BLM  
Date  
Stamp  
  
RECEIVED  
BLM AZ STATE OFFICE  
2017 AUG 18 P 3 19  
PHOENIX, ARIZONA

State AZ, Zip 85390 being duly sworn, depose and say that I am a citizen of the United States, more than eighteen years of age, and that all of the facts set forth in this affidavit, subject to the provisions and penalties of 18 U.S.C. 1001 pertaining to the filing of false, fictitious, or fraudulent statements with the United States, are true and correct according to the best of my knowledge, information and belief.  
4. Owner's name and address (If not shown in Items 1-3 above). \_\_\_\_\_

5. That I am personally acquainted with the mining claim(s). The work and improvements were made by and at the expense of the owner(s) of said claim(s). Said contiguous group of claims, listed on this document, are situated in the \_\_\_\_\_ (optional) Mining District; \_\_\_\_\_ County, Arizona.

Line No.	AMC NUMBER	CLAIM/SITE NAME	COUNTY RECORDER DATA (If available)	TWP	RNG	SEC
1	373576	STony Flats # 1	B-4913 P. 954	8N	3W	30
2	373577	STony Flats # 2.		8N	3W	30
3	381135	STony Flats # 3.		8N	3W	30
4	381136	STony Flats # 4.		8N	3W	30
5	381137	STony Flats # 5		8N	3W	30
6						

ENTERED  
AUG 23 2017  
BY: [Signature]

**AFFIDAVIT OF PERFORMANCE OF ANNUAL WORK – page 2**

BLM Date Stamp	2017 AUG 18 P 3:19 PHOENIX, ARIZONA	RECEIVED BLM AZ STATE OFFICE
----------------------	--	---------------------------------

7					
8					
9					
10					

6. That between the dates starting at 12 o'clock noon on September 1, 20 16 and ending at 12 o'clock noon on September 1, 20 17 at least \$ 500.00 dollars worth of work and improvements were done and performed upon said claim(s) or upon one or more of a contiguous group of claims for the benefit of all, wholly or partly outside of a contiguous group of claims for the benefit of all, not including the location work.


7. That the following persons were employed to perform the work and improvements described herein: PAUL Childers

8. That the work and improvements performed were: Manually digging, Testing, Assaying ORES and VEINS. Maintaining Access ROAD with Hand TOOLS.

9. Dated: 8-15-17 Signature: Paul Childers

SUBSCRIBED AND SWORN TO before me, a Notary Public, this 15 day of August 20 17

By: Vickie D. Bowling  
 Notary Public Vickie D. Bowling  
 My Commission Expires June 17, 2019



**Bureau of Land Management  
 Arizona State Office  
[www.blm.gov/az](http://www.blm.gov/az)**

No. of Claims:	<u>6</u>	x \$10 =	<u>60</u>
Check No.:	<u>1921</u>	Init.	<u>MLL</u>
Receipt No.:	<u>3947334</u>		
<b>For BLM Use Only</b>			

When Recorded Return Document to:

Paul Childers  
840 S. Saguato Dr.  
Wickenburg, AZ. 85390

Check here is this is a change of address.

Telephone: 623 341 0102

E-mail address: \_\_\_\_\_

**AFFIDAVIT OF PERFORMANCE OF ANNUAL WORK**

1. State of Arizona, County of Maricopa ss:

2. I (Name) PAUL Childers

3. Reside at (Address) 840 S. Saguato Dr.


City Wickenburg County Maricopa

State AZ Zip 85390 being duly sworn, depose and say that I am a citizen of the United States, more than eighteen years of age, and that all of the facts set forth in this affidavit, subject to the provisions and penalties of 18 U.S.C. 1001 pertaining to the filing of false, fictitious, or fraudulent statements with the United States, are true and correct according to the best of my knowledge, information and belief.

4. Owner's name and address (If not shown in Items 1-3 above). \_\_\_\_\_

5. That I am personally acquainted with the mining claim(s). The work and improvements were made by and at the expense of the owner(s) of said claim(s). Said contiguous group of claims, listed on this document, are situated in the

(optional) Mining District; \_\_\_\_\_ County, Arizona.



Line No.	AMC NUMBER	CLAIM/SITE NAME	COUNTY RECORDER DATA (If available)	TWP	RNG	SEC
1	414303	Katt Head #1.		5N	9W	024
2						
3						
4						
5						
6						

ENTERED  
AUG 23 2017  
BY: [Signature]

RECEIVED  
BLM AZ STATE OFFICE  
2017 AUG 18 P 3:40  
PHOENIX, ARIZONA

BLM  
Date  
Stamp

7					
8					
9					
10					

6. That between the dates starting at 12 o'clock noon on September 1, 20 16 and ending at 12 o'clock noon on September 1, 20 17 at least \$ 500.00 dollars worth of work and improvements were done and performed upon said claim(s) or upon one or more of a contiguous group of claims for the benefit of all, wholly or partly outside of a contiguous group of claims for the benefit of all, not including the location work.

7. That the following persons were employed to perform the work and improvements described herein: PAUL Childers

8. That the work and improvements performed were: Using Hand tools, digging, Sampling, Testing, Assaying veins and ores, and maintaining Access Road and ditches.


9. Dated: 8-15-17 Signature: Paul Childers

SUBSCRIBED AND SWORN TO before me, a Notary Public, this 15 day of August 20 17

By: Vickie D. Bowling

Notary Public Vickie D Bowling

My Commission Expires June 17, 2019



Bureau of Land Management  
Arizona State Office  
[www.blm.gov/az](http://www.blm.gov/az)

No. of Claims: \_\_\_\_\_ x \$10 = \_\_\_\_\_  
 Check No.: \_\_\_\_\_ Init. \_\_\_\_\_  
 Receipt No.: \_\_\_\_\_  
 For BLM Use Only

**United States Department of the Interior**  
**Bureau of Land Management**  
 DIV OF LANDS, MINRLS & ENERGY  
 ONE N CENTRAL AVE  
 PHOENIX, AZ 85004 -4427  
 Phone: 602-417-9200

Receipt

No: 3947354

<b>Transaction #:</b> 4057068	
<b>Date of Transaction:</b> 08/21/2017	
CUSTOMER:	
PAUL CHILDERS 840 S SAGUARO DR WICKENBURG, AZ 85390-2333 US	

LINE #	QTY	DESCRIPTION	REMARKS	UNIT PRICE	TOTAL
1	1.00	LOCATABLE MINERALS / MINING CLAIMS- NOT NEW-UNADJUD, ONE AUTH NO. ONLY / MINING CLAIM MONEY RECEIVED CASES: AMC373576/\$60.00	POL 2017/6 WAV	- n/a -	60.00
<b>TOTAL:</b>					<b>\$60.00</b>

PAYMENT INFORMATION					
1	AMOUNT:	60.00	POSTMARKED:	08/16/2017	
	TYPE:	CHECK	RECEIVED:	08/18/2017	
	CHECK NO:	1921			
	NAME:	CHILDERS, PAUL D 840 S SAGUARO DR WICKENBURG AZ 85390-2333 US			

REMARKS

This receipt was generated by the automated BLM Collections and Billing System and is a paper representation of a portion of the official electronic record contained therein.

UNITED STATES  
DEPARTMENT OF THE INTERIOR  
BUREAU OF LAND MANAGEMENT

295

*[Signature]*

373576  
381135  
414303

FORM APPROVED  
OMB NO. 1004-0114  
Expires: October 31, 2016

**MAINTENANCE FEE WAIVER CERTIFICATION**

SEE INSTRUCTIONS ON PAGE 2

- This small miner waiver is filed for the assessment year beginning on September 1, 2015 and ending on September 1, 2016.
- The undersigned and all related parties owned ten or fewer mining claims, mill, or tunnel sites located and maintained on Federal lands in the United States of America on September 1, 2016.
- The undersigned have performed the assessment work required by law for each mining claim listed prior to filing this waiver and understand that by filing this form, the undersigned must file an affidavit of assessment work with the Bureau of Land Management (BLM) by the December 30th following the filing of this waiver.
- The undersigned understand that if the assessment work obligation has not yet come due under 30 U.S.C. 28 (for those claims in their first assessment year only), a notice of intent to hold reciting this condition must be recorded by the December 30th following the filing of this waiver.
- The undersigned understand that mill and tunnel sites may also be listed on this waiver and be waived from payment of the maintenance fee, and that a notice of intent to hold for these sites is required to be filed with the BLM by the December 30th following the filing of this waiver.
- The undersigned understand and acknowledge that pursuant to 43 U.S.C. 1212 and 18 U.S.C. 1001, the filing or recording of a false, fictitious, or fraudulent document with the BLM may result in a fine of up to \$250,000, a prison term not to exceed five years, or both.
- The mining claims, mill or tunnel sites for which this waiver from payment of the maintenance fees is requested are:

CLAIM OR SITE NAME	BLM RECORDATION SERIAL NUMBER
1. Katt Head # 1.	AMC 414303 ✓
2. Stony Flats # 1.	AMC 373576
3. Stony Flats # 2.	AMC 373577
4. Stony Flats # 3.	AMC 381135 381135
5. Stony Flats # 4.	AMC 381136
6. Stony Flats # 5.	AMC 381137
7.	
8.	
9.	
10.	

The owner(s) (claimants) of the above mining claims and sites are:

PAUL Childers  
(Owner's Name - Please Print)  
840 S. Saguato Dr.  
(Owner's Mailing Address)

*Paul Childers*  
(Owner's Signature)  
Wickenburg AZ 85390  
(City) (State) (Zip Code)

(Owner's Name - Please Print)  
(Owner's Mailing Address)

(Owner's Signature)  
(City) (State) (Zip Code)

(Owner's Name - Please Print)  
(Owner's Mailing Address)

(Owner's Signature)  
(City) (State) (Zip Code)

(Owner's Name - Please Print)  
(Owner's Mailing Address)

(Owner's Signature)  
(City) (State) (Zip Code)

(Continued on page 2)

ENTERED  
487  
SEP 06 2016  
BY: *[Signature]*

RECEIVED  
BLM AZ STATE OFFICE  
PHOENIX, ARIZONA  
2015 AUG 18 P 2:46

*nmv*

(Owner's Name - Please Print)	(Owner's Signature)		
(Owner's Mailing Address)	(City)	(State)	(Zip Code)
(Owner's Name - Please Print)	(Owner's Signature)		
(Owner's Mailing Address)	(City)	(State)	(Zip Code)
(Owner's Name - Please Print)	(Owner's Signature)		
(Owner's Mailing Address)	(City)	(State)	(Zip Code)
(Owner's Name - Please Print)	(Owner's Signature)		
(Owner's Mailing Address)	(City)	(State)	(Zip Code)

RECEIVED  
 BLM AZ STATE OFFICE  
 2016 AUG 18 P 2:46  
 PHOENIX ARIZONA

18 U.S.C. 1001 and 43 U.S.C. 1212 make it a crime for any person knowingly and willfully to make to any department or agency of the United States any false, fictitious or fraudulent statements or representations as to any matter within its jurisdiction.

**INSTRUCTIONS**

1. This certification is made under the provisions of 43 U.S.C. § 1744 and 30 U.S.C. §28-28k and the regulations thereunder (43 CFR Part 3830).
2. The claimant(s) must fill in the dates in paragraph 1 for the beginning and ending of the assessment year for which this waiver is sought.
3. The claimant(s) must fill in the date in paragraph 2 for the beginning of the assessment year for which this waiver is sought.
4. All claim and site names and BLM serial numbers must be listed for the mining claims, mill sites, and tunnel sites for which the waiver is sought.
5. All owners of the mining claims, mill sites, and tunnel sites and their addresses must be given.
6. This waiver form must be signed by all the claimants or their designated agent, in original form. If an agent is designated, a notarized designation of agent, signed by all of the claimants with proper address given, must be submitted with this waiver.
7. This form must be filed no later than September 1st for the upcoming assessment year in the BLM State Office where the mining claims or sites are recorded, or the waiver cannot be granted by the BLM. (Example: To obtain a waiver for the assessment year 2012, which begins on September 1, 2011, you must qualify for and file for a waiver no later than September 1, 2011, in the proper BLM State Office.)
8. For all mining claims which require assessment work, you must record an affidavit of labor on or before the December 30th immediately following the filing of this waiver. For all other mining claims or sites waived, you must record a notice of intent to hold on or before the December 30th immediately following the filing of this waiver.
9. Mill and tunnel sites may also be listed on this waiver and be waived from payment of the maintenance fee. A notice of intent to hold for these sites is required to be filed by the December 30th following the filing of this waiver.

FOR OFFICIAL USE ONLY



When Recorded Return Document to:

PAUL Childers  
840 S. Saguaro Dr.  
Wickenburg, AZ.  
85390

373576  
381135  
414303

Check here is this is a change of address.

Telephone: \_\_\_\_\_

E-mail address: \_\_\_\_\_

**AFFIDAVIT OF PERFORMANCE OF ANNUAL WORK**

1. State of Arizona, County of Yavapai ss:

2. I (Name) PAUL childers

3. Reside at (Address) 840 S. Saguaro Dr.

City Wickenburg County Maricopa

State AZ Zip 85390 being duly sworn, depose and say that I am a citizen of the United States, more than eighteen years of age, and that all of the facts set forth in this affidavit, subject to the provisions and penalties of 18 U.S.C. 1001 pertaining to the filing of false, fictitious, or fraudulent statements with the United States, are true and correct according to the best of my knowledge, information and belief.

4. Owner's name and address (if not shown in Items 1-3 above). \_\_\_\_\_

5. That I am personally acquainted with the mining claim(s). The work and improvements were made by and at the expense of the owner(s) of said claim(s). Said contiguous group of claims, listed on this document, are situated in the

(optional) Mining District; \_\_\_\_\_ County, Arizona.

Line No.	AMC NUMBER	CLAIM/SITE NAME	COUNTY RECORDER DATA (If available)	TWP	RNG	SEC
1	373576	Stony Flats # 1.	B. 4913 P. 954	8N	3W	30
2	373577	Stony Flats # 2.		8N	3W	30
3	381135	Stony Flats # 3.		8N	3W	30
4	381136	Stony Flats # 4.		8N	3W	30
5	381137	Stony Flats # 5.		8N	3W	30
6						

RECEIVED  
BLM AZ STATE OFFICE  
2016 AUG 18 P 2:45  
PHOENIX, ARIZONA

BLM  
Date  
Stamp

RECEIVED  
BLM AZ STATE OFFICE  
2016 AUG 18 P 2:45  
PHOENIX, ARIZONA

BLM  
Date  
Stamp

7					
8					
9					
10					

6. That between the dates starting at 12 o'clock noon on September 1, 20 15 and ending at 12 o'clock noon on September 1, 20 16 at least \$ 500.00 dollars worth of work and improvements were done and performed upon said claim(s) or upon one or more of a contiguous group of claims for the benefit of all, wholly or partly outside of a contiguous group of claims for the benefit of all, not including the location work.

7. That the following persons were employed to perform the work and improvements described herein: PAUL Childers

8. That the work and improvements performed were: Maintaining Access Roads And ditches, Manually digging, Sampling, Assaying ores.

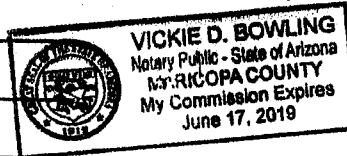
9. Dated: 8-12-16 Signature: Paul Childers

SUBSCRIBED AND SWORN TO before me, a Notary Public, this 12 day of August 20 16

By: Paul Childers

Notary Public Vickie D Bowling

My Commission Expires June 17, 2019



Bureau of Land Management  
Arizona State Office  
[www.blm.gov/az](http://www.blm.gov/az)

No. of Claims: 5 x \$10 = \$50.00  
 Check No.: 1913 Init. ASZ  
 Receipt No.: 3435039  
 For BLM Use Only

When Recorded Return Document to:

PAUL Childers  
840 S. Saguaro Dr.  
Wickenburg, AZ.  
85390

Check here is this is a change of address.

Telephone: 623 341 0102

E-mail address: jan1paul2c@cox.net

**AFFIDAVIT OF PERFORMANCE OF ANNUAL WORK**

1. State of Arizona, County of Maricopa ss:

2. I (Name) Paul Childers

3. Reside at (Address) 840 S. Saguaro Dr.


City Wickenburg County Maricopa

State AZ, Zip 85390 being duly sworn, depose and say that I am a citizen of the United States, more than eighteen years of age, and that all of the facts set forth in this affidavit, subject to the provisions and penalties of 18 U.S.C. 1001 pertaining to the filing of false, fictitious, or fraudulent statements with the United States, are true and correct according to the best of my knowledge, information and belief.

4. Owner's name and address (If not shown in Items 1-3 above).

5. That I am personally acquainted with the mining claim(s). The work and improvements were made by and at the expense of the owner(s) of said claim(s). Said contiguous group of claims, listed on this document, are situated in the

(optional) Mining District; \_\_\_\_\_ County, Arizona.



Line No.	AMC NUMBER	CLAIM/SITE NAME	COUNTY RECORDER DATA (If available)	TWP	RNG	SEC
1	414303	KATT HEAD #1.		5N	9W	024
2						
3						
4						
5						
6						

BLM Date Stamp	2016 AUG 18 P 2:15	RECEIVED BLM AZ STATE OFFICE PHOENIX, ARIZONA
7		
8		
9		
10		

6. That between the dates starting at 12 o'clock noon on September 1, 20 15 and ending at 12 o'clock noon on September 1, 20 16 at least \$ 500.00 dollars worth of work and improvements were done and performed upon said claim(s) or upon one or more of a contiguous group of claims for the benefit of all, wholly or partly outside of a contiguous group of claims for the benefit of all, not including the location work.

7. That the following persons were employed to perform the work and improvements described herein: PAUL Childers

8. That the work and improvements performed were: Maintaince work on Road and ditch, Digging, Sampling, Testing, Assaying ores, All with Hand Tools

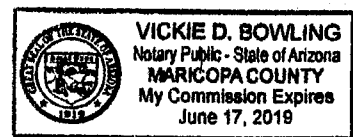
9. Dated: 8-15-16 Signature: Paul Childers

SUBSCRIBED AND SWORN TO before me, a Notary Public, this 15 day of August 20 16

By: Paul Childers

Notary Public Vickie D Bowling

My Commission Expires June 17, 2019



Bureau of Land Management  
Arizona State Office  
[www.blm.gov/az](http://www.blm.gov/az)

No. of Claims:	<u>1</u>	x \$10 =	<u>\$10.00</u>
Check No.:	<u>1913</u>	Init.	<u>A.A.</u>
Receipt No.:	<u>3635039</u>		
For BLM Use Only			

**United States Department of the Interior**  
**Bureau of Land Management**  
 DIV OF LANDS, MINRLS & ENERGY  
 ONE N CENTRAL AVE  
 PHOENIX, AZ 85004 -4427  
 Phone: 602-417-9200

Receipt

No: 3635039

<b>Transaction #:</b> 3738876	
<b>Date of Transaction:</b> 08/19/2016	
<b>CUSTOMER:</b>	
PAUL CHILDERS 840 S SAGUARO DR WICKENBURG, AZ 85390-2333 US	

LINE #	QTY	DESCRIPTION	REMARKS	UNIT PRICE	TOTAL
1	1.00	LOCATABLE MINERALS / MINING CLAIMS-NOT NEW-UNADJUD, ONE AUTH NO. ONLY / MINING CLAIM MONEY RECEIVED CASES: AMC414303/\$60.00	WAIVER 2017 - 6 / POL 2016 - 6	- n/a -	60.00
<b>TOTAL:</b>					<b>\$60.00</b>

PAYMENT INFORMATION					
1	AMOUNT:	60.00	POSTMARKED:	08/16/2016	
	TYPE:	CHECK	RECEIVED:	08/18/2016	
	CHECK NO:	1913			
	NAME:	CHILDERS, JANICE E 840 S SAGUARO DR WICKENBURG AZ 85390-2333 US			

REMARKS

This receipt was generated by the automated BLM Collections and Billing System and is a paper representation of a portion of the official electronic record contained therein.

**ENTERED**  
 AUG 23 2016  
 BY: *[Signature]*

PAUL Childers  
840 S. Saguaro Dr.  
Wickenburg, AZ. 85390

PHOENIX AZ 852

16 AUG 2016 PM 9 L



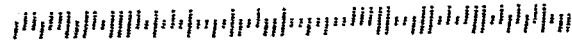
RECEIVED  
BLM AZ STATE OFFICE

2016 AUG 18 P 2:44

PHOENIX, ARIZONA

B. L. M. AZ. State office  
1 North Central Ave. Suite 800  
Phoenix, AZ. 85004

85004-842700



UNITED STATES  
DEPARTMENT OF THE INTERIOR  
BUREAU OF LAND MANAGEMENT

1208

AA

414303  
373576  
381135

FORM APPROVED  
OMB NO. 1004-0114  
Expires: October 31, 2016

MAINTENANCE FEE WAIVER CERTIFICATION

SEE INSTRUCTIONS ON PAGE 2

- This small miner waiver is filed for the assessment year beginning on September 1, 15 and ending on September 1, 16.
- The undersigned and all related parties owned ten or fewer mining claims, mill, or tunnel sites located and maintained on Federal lands in the United States of America on September 1, 15.
- The undersigned have performed the assessment work required by law for each mining claim listed prior to filing this waiver and understand that by filing this form, the undersigned must file an affidavit of assessment work with the Bureau of Land Management (BLM) by the December 30th following the filing of this waiver.
- The undersigned understand that if the assessment work obligation has not yet come due under 30 U.S.C. 28 (for those claims in their first assessment year only), a notice of intent to hold reciting this condition must be recorded by the December 30th following the filing of this waiver.
- The undersigned understand that mill and tunnel sites may also be listed on this waiver and be waived from payment of the maintenance fee, and that a notice of intent to hold for these sites is required to be filed with the BLM by the December 30th following the filing of this waiver.
- The undersigned understand and acknowledge that pursuant to 43 U.S.C. 1212 and 18 U.S.C. 1001, the filing or recording of a false, fictitious, or fraudulent document with the BLM may result in a fine of up to \$250,000, a prison term not to exceed five years, or both.
- The mining claims, mill or tunnel sites for which this waiver from payment of the maintenance fees is requested are:

CLAIM OR SITE NAME	BLM RECORDATION SERIAL NUMBER
1. <u>Katt Head # 1.</u>	<u>414303</u> ✓
2. <u>Stony Flats # 1.</u>	<u>373576</u>
3. <u>Stony Flats # 2.</u>	<u>373577</u>
4. <u>Stony Flats # 3.</u>	<u>381135</u>
5. <u>Stony Flats # 4.</u>	<u>381136</u>
6. <u>Stony Flats # 5.</u>	<u>381137</u>
7.	
8.	
9.	
10.	

RECEIVED  
BLM AZ STATE OFFICE  
2015 AUG 10 P 3:14  
PHOENIX, ARIZONA

The owner(s) (claimants) of the above mining claims and sites are:

Paul Childers  
(Owner's Name - Please Print)  
840 S. Saguaro Dr.  
(Owner's Mailing Address)

Paul Childers  
(Owner's Signature)  
Wickenburg AZ. 85390  
(City) (State) (Zip Code)

\_\_\_\_\_  
(Owner's Name - Please Print)  
\_\_\_\_\_  
(Owner's Mailing Address)

\_\_\_\_\_  
(Owner's Signature)  
\_\_\_\_\_  
(City) (State) (Zip Code)

\_\_\_\_\_  
(Owner's Name - Please Print)  
\_\_\_\_\_  
(Owner's Mailing Address)

\_\_\_\_\_  
(Owner's Signature)  
\_\_\_\_\_  
(City) (State) (Zip Code)

\_\_\_\_\_  
(Owner's Name - Please Print)  
\_\_\_\_\_  
(Owner's Mailing Address)

\_\_\_\_\_  
(Owner's Signature)  
\_\_\_\_\_  
(City) (State) (Zip Code)

(Continued on page 2)

ENTERED  
SEP 3 2015  
BY: RE

NW-R2914

(Owner's Name - Please Print)	(Owner's Signature)
(Owner's Mailing Address)	(City) (State) (Zip Code)
(Owner's Name - Please Print)	(Owner's Signature)
(Owner's Mailing Address)	(City) (State) (Zip Code)
(Owner's Name - Please Print)	(Owner's Signature)
(Owner's Mailing Address)	(City) (State) (Zip Code)
(Owner's Name - Please Print)	(Owner's Signature)
(Owner's Mailing Address)	(City) (State) (Zip Code)
(Owner's Name - Please Print)	(Owner's Signature)
(Owner's Mailing Address)	(City) (State) (Zip Code)

RECEIVED  
 BLM AZ STATE OFFICE  
 PHOENIX ARIZONA  
 2015 AUG 10 PM 3:14

18 U.S.C. 1001 and 43 U.S.C. 1212 make it a crime for any person knowingly and willfully to make to any department or agency of the United States any false, fictitious or fraudulent statements or representations as to any matter within its jurisdiction.

**INSTRUCTIONS**

1. This certification is made under the provisions of 43 U.S.C. § 1744 and 30 U.S.C. §28-28k and the regulations thereunder (43 CFR Part 3830).
2. The claimant(s) must fill in the dates in paragraph 1 for the beginning and ending of the assessment year for which this waiver is sought.
3. The claimant(s) must fill in the date in paragraph 2 for the beginning of the assessment year for which this waiver is sought.
4. All claim and site names and BLM serial numbers must be listed for the mining claims, mill sites, and tunnel sites for which the waiver is sought.
5. All owners of the mining claims, mill sites, and tunnel sites and their addresses must be given.
6. This waiver form must be signed by all the claimants or their designated agent, in original form. If an agent is designated, a notarized designation of agent, signed by all of the claimants with proper address given, must be submitted with this waiver.
7. This form must be filed no later than September 1st for the upcoming assessment year in the BLM State Office where the mining claims or sites are recorded, or the waiver cannot be granted by the BLM. (Example: To obtain a waiver for the assessment year 2012, which begins on September 1, 2011, you must qualify for and file for a waiver no later than September 1, 2011, in the proper BLM State Office.)
8. For all mining claims which require assessment work, you must record an affidavit of labor on or before the December 30th immediately following the filing of this waiver. For all other mining claims or sites waived, you must record a notice of intent to hold on or before the December 30th immediately following the filing of this waiver.
9. Mill and tunnel sites may also be listed on this waiver and be waived from payment of the maintenance fee. A notice of intent to hold for these sites is required to be filed by the December 30th following the filing of this waiver.

FOR OFFICIAL USE ONLY




414303

When Recorded Return Document to:  
PAUL Childers  
840 S. Saguaro Dr  
Wickenburg, AZ. 85390

Check here is this is a change of address.  
Telephone: 623-341-0102  
E-mail address: \_\_\_\_\_

**AFFIDAVIT OF PERFORMANCE OF ANNUAL WORK**

1. State of Arizona, County of Maricopa ss:  
2. I (Name) PAUL Childers  
3. Reside at (Address) 840 S. Saguaro Dr  
City Wickenburg County Maricopa




State Az zip 85390 being duly sworn, depose and say that I am a citizen of the United States, more than eighteen years of age, and that all of the facts set forth in this affidavit, subject to the provisions and penalties of 18 U.S.C. 1001 pertaining to the filing of false, fictitious, or fraudulent statements with the United States, are true and correct according to the best of my knowledge, information and belief.  
4. Owner's name and address (If not shown in Items 1-3 above). \_\_\_\_\_

5. That I am personally acquainted with the mining claim(s). The work and improvements were made by and at the expense of the owner(s) of said claim(s). Said contiguous group of claims, listed on this document, are situated in the \_\_\_\_\_ (optional) Mining District; \_\_\_\_\_ County, Arizona.

Line No.	AMC NUMBER	CLAIM/SITE NAME	COUNTY RECORDER DATA (If available)	TWP	RNG	SEC
1	414303	KATT HEAD # 10		5N	9W	24
2						
3						
4						
5						
6						

Form: MCF108  
Revised July 2014  
Page 1 of 2



RECEIVED  
BLM AZ STATE OFFICE  
2015 AUG 10 P 3:14  
PHOENIX, ARIZONA

BLM  
Date  
Stamp

7					
8					
9					
10					

6. That between the dates starting at 12 o'clock noon on September 1, 20 14 and ending at 12 o'clock noon on September 1, 20 15 at least \$ 500.00 dollars worth of work and improvements were done and performed upon said claim(s) or upon one or more of a contiguous group of claims for the benefit of all, wholly or partly outside of a contiguous group of claims for the benefit of all, not including the location work.

7. That the following persons were employed to perform the work and improvements described herein: PAUL Childers

8. That the work and improvements performed were: Testing, sampling, Assaying using backhoe And permit. Area has been reclaimed And bond release Applied for.


9. Dated: 8-4-15 Signature: Paul Childers

SUBSCRIBED AND SWORN TO before me, a Notary Public, this 4th day of Aug 20 15

By: PAUL D. CHILDERS

Notary Public [Signature]

My Commission Expires Feb 5, 2018



Bureau of Land Management  
Arizona State Office  
[www.blm.gov/az](http://www.blm.gov/az)

No. of Claims: 1 x \$10 = \$10.00  
Check No.: 1875 Init. CH  
Receipt No.: 3364215  
For BLM Use Only

373576  
381135

When Recorded Return Document to:

PAUL Childers  
840 S. Saguato Dr.  
Wickenburg, AZ. 85390

Check here is this is a change of address.

Telephone: 623-341-0102

E-mail address: jantpaul2c@cox.net

**AFFIDAVIT OF PERFORMANCE OF ANNUAL WORK**

1. State of Arizona, County of Yavapai ss:

2. I (Name) PAUL Childers

3. Reside at (Address) 840 S. Saguato Dr.

City Wickenburg County Maricopa

RECEIVED  
BLM A7 OFFICE  
2015 AUG 10 P 3:14  
PHOENIX, ARIZONA  
BLM  
Date  
Stamp

State AZ, Zip 85390 being duly sworn, depose and say that I am a citizen of the United States, more than eighteen years of age, and that all of the facts set forth in this affidavit, subject to the provisions and penalties of 18 U.S.C. 1001 pertaining to the filing of false, fictitious, or fraudulent statements with the United States, are true and correct according to the best of my knowledge, information and belief.

4. Owner's name and address (If not shown in Items 1-3 above).

5. That I am personally acquainted with the mining claim(s). The work and improvements were made by and at the expense of the owner(s) of said claim(s). Said contiguous group of claims, listed on this document, are situated in the

(optional) Mining District; Yavapai County, Arizona.

Line No.	AMC NUMBER	CLAIM/SITE NAME	COUNTY RECORDER DATA (If available)	TWP	RNG	SEC
1	373576	Stony Flats #1.		8N	3W	30
2	373577	Stony Flats #2.		8N	3W	30
3	381135	Stony Flats #3.		8N	3W	30
4	381136	Stony Flats #4		8N	3W	30
5	381137	Stony Flats #5		8N	3W	30
6						

ENTERED  
AUG 17 2015  
BY: R. Ann

RECEIVED  
BLM AZ DISTRICT OFFICE  
2015 AUG 10 P 3:15  
PHOENIX, ARIZONA

BLM  
Date  
Stamp

7						
8						
9						
10						

6. That between the dates starting at 12 o'clock noon on September 1, 20 14 and ending at 12 o'clock noon on September 1, 20 15 at least \$ 500.00 dollars worth of work and improvements were done and performed upon said claim(s) or upon one or more of a contiguous group of claims for the benefit of all, wholly or partly outside of a contiguous group of claims for the benefit of all, not including the location work.

7. That the following persons were employed to perform the work and improvements described herein: Paul Childers

8. That the work and improvements performed were: Road-ditch maintenance with hand tools. Sampling, testing, and assaying with hand tools.

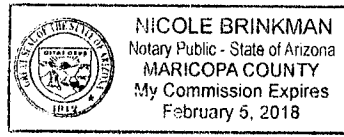
9. Dated: 8-4-15 Signature: Paul Childers

SUBSCRIBED AND SWORN TO before me, a Notary Public, this 4th day of AUG 20 15

By: PAUL D. CHILDERS

Notary Public [Signature]

My Commission Expires Feb 5, 2018



Bureau of Land Management  
Arizona State Office  
[www.blm.gov/az](http://www.blm.gov/az)

No. of Claims: 5 x \$10 = \$50.00  
Check No.: 1875 Init. A.H.  
Receipt No.: 3364215  
For BLM Use Only

Paul Childers  
840 S. Saguaro Dr.  
Wickenburg, AZ. 85390

PHOENIX AZ 852

06 AUG 2015 PM 11 L



RECEIVED  
BLM AZ STATE OFFICE

2015 AUG 10 P 3:03

PHOENIX, ARIZONA

BLM AZ State office  
ONE N. Central Ave. Suite 800  
Phoenix, AZ. 85004-4427

(Mining Claims Renew)

85004442700



NO POSTAGE NECESSARY IF MAILED IN THE UNITED STATES

**United States Department of the Interior**  
**Bureau of Land Management**  
LANDS/RECREATION & PLANNING  
ONE N CENTRAL AVE  
PHOENIX, AZ 85004 -2203  
Phone: 602-417-9200

Receipt

No: 3364215

<b>Transaction #:</b> 3462259	
<b>Date of Transaction:</b> 08/11/2015	
CUSTOMER:	
PAUL CHILDERS 840 S SAGUARO DR WICKENBURG, AZ 85390-2333 US	

LINE #	QTY	DESCRIPTION	REMARKS	UNIT PRICE	TOTAL
1	1.00	LOCATABLE MINERALS / MINING CLAIMS-NOT NEW-UNADJUD, ONE AUTH NO. ONLY / MINING CLAIM MONEY RECEIVED <b>CASES: AMC414303/\$60.00</b>	MAINT FEE WAIVER (6) 2016 / POL (6) 2015	- n/a -	60.00
<b>TOTAL:</b>					<b>\$60.00</b>

PAYMENT INFORMATION			
1	AMOUNT:	60.00	POSTMARKED: 08/06/2015
	TYPE:	CHECK	RECEIVED: 08/10/2015
	CHECK NO:	1875	
	NAME:	CHILDERS, PAUL D 840 S SAGUARO DR WICKENBURG AZ 85390-2333 US	

REMARKS

This receipt was generated by the automated BLM Collections and Billing System and is a paper representation of a portion of the official electronic record contained therein.

INTERED  
AUG 17 2015  
BY: RAM

414303  
 373576  
 381135

**NOTICE OF INTENTION TO HOLD MINING CLAIMS/SITES**

When Recorded Return Document to:

PAUL Childers  
840 S. Saguaro Dr.  
Wickenburg, AZ, 85390

BLM  
 Date  
 Stamp

RECEIVED  
 FILED  
 2014 OCT 20 PM 1:11  
 ACCEPTED FOR RECORDATION

Check here if this is a change of address.  
 Telephone: 623 341 0102  
 E-mail Address jan1paul2c@cox.net

I (We) intend to hold the claims(s) and/or site(s) listed below for the calendar year 2014, and I (We) have filed or will file a Notice of Intent to Hold in the county where the claim (s) is located.

Reason for filing a Notice of Intent to Hold instead of an assessment work filing (check one):

- Maintenance fee was paid to maintain claim(s) during this assessment year.
- Mill or tunnel sites.
- Claim(s) was located during the current assessment year.
- BLM has deferred assessment work (attach copy of decision granting deferment, or pending petition for deferment including date petition was filed.)

Line No.	AMC NUMBER	CLAIM/SITE NAME	COUNTY RECORDER DATA (If available)	TWP	RNG	SEC
1	414303	KATT HEAD #1.		5N	9W	24
2						
3						
4						
5						
6						
7						
8						
9						
10						

INTERESTED  
 NOV 03 2014  
 BY: RAW

NOTICE OF INTENTION TO HOLD MINING CLAIMS/SITES  
page 2

BLM  
Date  
Stamp

RECEIVED  
OCT 20 11 01 AM  
MARIICOPA, ARIZONA

1. State of Arizona, County of Maricopa

2. I (Name) PAUL Childers

3. Reside at (Address) 840 S. Saguardo

City Wickenburg County Maricopa State Az. Zip 85390 being duly sworn, depose and say that I am a citizen of the United States, more than eighteen years of age, that all of the facts set forth in this notice, subject to the provisions and penalties of 18 U.S.C. 1001 pertaining to the filing of false, fictitious, or fraudulent statements with the United States, are true and correct according to the best of my knowledge, information and belief.

4. Owner's name and address (If not shown in Items 1-3 above). \_\_\_\_\_

5. Dated: 10-17-14 Signature: Paul Childers

Bureau of Land Management  
Arizona State Office  
[www.az.blm.gov](http://www.az.blm.gov)

No. of Claims: 1 x \$10 = \$10.00  
Check No: 1856 Init. PCA  
Receipt No.: 3157725  
For BLM Use Only


RECEIVED  
OCT 21 11 23 AM  
MARIICOPA, ARIZONA

Form: MCF110  
Revised Jan. 2006  
Page 2 of 2



When Recorded Return Document to:

PAUL Childers  
840 S. Saguardo Dr.  
Wickenburg, AZ. 85390



Check here is this is a change of address.

Telephone: 623 341 0102

E-mail address: jan1paulrc@cox.net


**AFFIDAVIT OF PERFORMANCE OF ANNUAL WORK**

1. State of Arizona, County of Maricopa ss:

2. I (Name) PAUL Childers

3. Reside at (Address) 840 S. Saguardo Dr.

City Wickenburg County Maricopa



BLM  
Date  
Stamp


State AZ, Zip 85390 being duly sworn, depose and say that I am a citizen of the United States, more than eighteen years of age, and that all of the facts set forth in this affidavit, subject to the provisions and penalties of 18 U.S.C. 1001 pertaining to the filing of false, fictitious, or fraudulent statements with the United States, are true and correct according to the best of my knowledge, information and belief.

4. Owner's name and address (If not shown in Items 1-3 above). \_\_\_\_\_

5. That I am personally acquainted with the mining claim(s). The work and improvements were made by and at the expense of the owner(s) of said claim(s). Said contiguous group of claims, listed on this document, are situated in the

(optional) Mining District; Maricopa County, Arizona.

Line No.	AMC NUMBER	CLAIM/SITE NAME	COUNTY RECORDER DATA (If available)	TWP	RNG	SEC
1	414303	KATT HEAD #1.		5N	9W	024
2						
3						
4						
5						
6						



7						
8						
9						
10						

6. That between the dates starting at 12 o'clock noon on September 1, 20 13 and ending at 12 o'clock noon on September 1, 20 14 at least \$ 500 dollars worth of work and improvements were done and performed upon said claim(s) or upon one or more of a contiguous group of claims for the benefit of all, wholly or partly outside of a contiguous group of claims for the benefit of all, not including the location work.

7. That the following persons were employed to perform the work and improvements described herein: Paul Childers Joshua Mcbride

8. That the work and improvements performed were: digging and testing ore samples, Manuel Labor for Road maintaince.

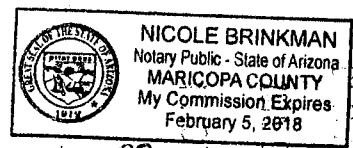
9. Dated: 10-16-14 Signature: Paul Childers

SUBSCRIBED AND SWORN TO before me, a Notary Public, this 16 day of October 20 14

By: PAUL CHILDERS

Notary Public Nicole Brinkman NICOLE BRINKMAN

My Commission Expires Feb 5, 2018



No. of Claims: 1  $\frac{410.00}{x \$10} =$

Check No.: 1856 Init AA

Receipt No.: 315725

For BLM Use Only

Bureau of Land Management  
Arizona State Office  
[www.az.blm.gov](http://www.az.blm.gov)

**ENTERED**  
 NOV 03 2014  
 BY: RATM

**NOTICE OF INTENTION TO HOLD MINING CLAIMS/SITES**

When Recorded Return Document to:

Paul Childers  
940 S. Saguardo DR  
Wickenburg, AZ: 85390

BLM  
 Date  
 Stamp

RECEIVED  
 BLM AVE  
 PHOENIX, ARIZONA  
 2014 OCT 20 P 4:02 PM  
 FILED

Check here if this is a change of address.  
 Telephone: 623 341 0102  
 E-mail Address \_\_\_\_\_

I (We) intend to hold the claims(s) and/or site(s) listed below for the calendar year 2014, and I (We) have filed or will file a Notice of Intent to Hold in the county where the claim (s) is located.

Reason for filing a Notice of Intent to Hold instead of an assessment work filing (check one):

- Maintenance fee was paid to maintain claim(s) during this assessment year.
- Mill or tunnel sites.
- Claim(s) was located during the current assessment year.
- BLM has deferred assessment work (attach copy of decision granting deferment, or pending petition for deferment including date petition was filed.)

Line No.	AMC NUMBER	CLAIM/SITE NAME	COUNTY RECORDER DATA (If available)	TWP	RNG	SEC
1	373576	Stony Flats #1.		8N	3W	30
2	373577	Stony Flats # 2		8N	3W	30
3	381135	Stony Flats #3		8N	3W	30
4	381136	Stony Flats #4		8N	3W	30
5	381137	Stony Flats # 5		8N	3W	30
6						
7						
8						
9						
10						

NOTICE OF INTENTION TO HOLD MINING CLAIMS/SITES  
page 2

RECEIVED  
2014 OCT 20 10:11:02  
PROPERTY ARIZONA  
BLM  
Date  
Stamp

- 1. State of Arizona, County of Maricopa Claims in Yavapai
- 2. I (Name) Paul Childers
- 3. Reside at (Address) 840 S. Saguaro Dr.

City Wickenburg County Maricopa State AZ Zip 85390 being duly sworn, depose and say that I am a citizen of the United States, more than eighteen years of age, that all of the facts set forth in this notice, subject to the provisions and penalties of 18 U.S.C. 1001 pertaining to the filing of false, fictitious, or fraudulent statements with the United States, are true and correct according to the best of my knowledge, information and belief.

4. Owner's name and address (If not shown in Items 1-3 above). \_\_\_\_\_

5. Dated: 10-16-14 Signature: Paul Childers

Bureau of Land Management  
Arizona State Office  
[www.az.blm.gov](http://www.az.blm.gov)

No. of Claims: 5 x \$10 = \$50.00  
Check No: 1850 Init. PC  
Receipt No.: 3157725  
For BLM Use Only

When Recorded Return Document to:

PAUL Childers  
840 S. Saguaro Dr  
Wickenburg, AZ. 85390



Check here is this is a change of address.

Telephone: 623 341 0102

E-mail address: janipaul2c@cox.net

**AFFIDAVIT OF PERFORMANCE OF ANNUAL WORK**

5 lode claims in Yavapai Co.

1. State of Arizona, County of Yavapai ss:

2. I (Name) PAUL Childers

3. Reside at (Address) 840 S. Saguaro Dr.

City Wickenburg County Maricopa

State AZ zip 85390 being duly sworn, depose and say that I am a citizen of the United States; more than eighteen years of age, and that all of the facts set forth in this affidavit, subject to the provisions and penalties of 18 U.S.C. 1001 pertaining to the filing of false, fictitious, or fraudulent statements with the United States, are true and correct according to the best of my knowledge, information and belief.

4. Owner's name and address (If not shown in Items 1-3 above).

5. That I am personally acquainted with the mining claim(s). The work and improvements were made by and at the expense of the owner(s) of said claim(s). Said contiguous group of claims, listed on this document, are situated in the

(optional) Mining District; Yavapai County, Arizona.

Line No.	AMC NUMBER	CLAIM/SITE NAME	COUNTY RECORDER DATA (If available)	TWP	RNG	SEC
1	373576	Stony Flats #1.	B.4913 P.954	8N	3W	30
2	373577	Stony Flats #2.		8N	3W	30
3	381135	Stony Flats #3.		8N	3W	30
4	381136	Stony Flats #4.		8N	3W	30
5	381137	Stony Flats #5.		8N	3W	30
6						

RECEIVED  
 BLM ARIZONA OFFICE  
 2014 OCT 20 P 4:02  
 PHOENIX, ARIZONA

BLM  
 Date  
 Stamp

7					
8					
9					
10					

6. That between the dates starting at 12 o'clock noon on September 1, 20 13 and ending at 12 o'clock noon on September 1, 20 14 at least \$ 500.00 dollars worth of work and improvements were done and performed upon said claim(s) or upon one or more of a contiguous group of claims for the benefit of all, wholly or partly outside of a contiguous group of claims for the benefit of all, not including the location work.

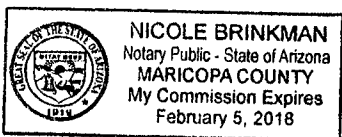
7. That the following persons were employed to perform the work and improvements described herein: Paul Childers

8. That the work and improvements performed were: Maintaining ROADS and ditches with Hand tools. Digging Sampling and Assaying ORE Samples

9. Dated: 10-16-14 Signature: Paul Childers

SUBSCRIBED AND SWORN TO before me, a Notary Public, this 16<sup>th</sup> day of October 20 14

By: PAUL D. CHILDERS  
 Notary Public [Signature] NICOLE BRINKMAN  
 My Commission Expires Feb 5, 2018



Bureau of Land Management  
 Arizona State Office  
[www.az.blm.gov](http://www.az.blm.gov)

No. of Claims: 5 x \$10 = \$50.00  
 Check No.: 1856 Init. Act  
 Receipt No.: 3157725  
 For BLM Use Only

**UNITED STATES  
DEPARTMENT OF THE INTERIOR  
BUREAU OF LAND MANAGEMENT**  
ONE N CENTRAL AVE, PHOENIX, AZ 85004-2203  
Phone: (602)417-9200

**NOTICE OF RETURN OF REMITTANCE**

DATE : 10/21/2014  
No : 47389

PAUL CHILDERS  
840 S SAGUARO DR  
WICKENBURG, AZ 85390 US

<b>Check Number</b>	<b>Amount</b>	<b>Reference No</b>
2083	120.00	

**Your Remittance(s) listed above is/are returned because of the following reason:**

OTHER

**Remarks: THE BLM DOES NOT ACCEPT PERSONAL CHECKS WITHOUT CUSTOMER NAME AND ADDRESS IMPRINTED ON THE CHECK.**

PROCESSED  
2014 OCT 21 P 3:23  
PHOENIX, ARIZONA

Paul Childers  
840 S. Saguaro Dr.  
Wilkenburg, AZ. 85390

PHOENIX AZ 852  
24 OCT 2014 PM 6 L



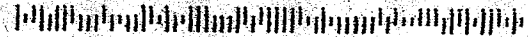
RECEIVED  
BLM AZ STATE OFFICE

2014 OCT 27 P 2:58

PHOENIX, ARIZONA

BLM AZ. State Office  
ONE N. Central Ave Suite 800  
Phoenix, AZ. 85004-4427  
(mining claims).

85004442700





Paul Childers  
8405 Saguaro Dr.  
Wilkesburg, AZ. 85390

PHOENIX AZ 852  
24 OCT 2014 PM 6 L




RECEIVED  
BLM AZ STATE OFFICE

2014 OCT 27 P 2:58


PHOENIX, ARIZONA

BLM AZ. State Office  
ONE N. Central Ave Suite 800  
Phoenix, AZ. 85004-4427  
(mining claims).

85004442700



**United States Department of the Interior**  
**Bureau of Land Management**  
 LANDS/RECREATION & PLANNING  
 ONE N CENTRAL AVE  
 PHOENIX, AZ 85004 -2203  
 Phone: 602-417-9200



Receipt

No: 3157725

<b>Transaction #:</b> 3250158	
<b>Date of Transaction:</b> 10/28/2014	
CUSTOMER:	
PAUL CHILDERS 840 S SAGUARO DR WICKENBURG, AZ 85390-2333 US	

LINE #	QTY	DESCRIPTION	REMARKS	UNIT PRICE	TOTAL
1	1.00	LOCATABLE MINERALS / MINING CLAIMS- NOT NEW-UNADJUD, ONE AUTH NO. ONLY / MINING CLAIM MONEY RECEIVED CASES: AMC414303/\$120.00	NOI (6) 2014 / POL (6) 2014	- n/a -	120.00
<b>TOTAL:</b>					<b>\$120.00</b>

PAYMENT INFORMATION					
1	AMOUNT:	120.00	POSTMARKED:	N/A	
	TYPE:	CHECK	RECEIVED:	10/27/2014	
	CHECK NO:	1856			
	NAME:	CHILDERS, PAUL 840 S SAGUARO DR WICKENBURG AZ 85390-2333 US			

REMARKS

This receipt was generated by the automated BLM Collections and Billing System and is a paper representation of a portion of the official electronic record contained therein.

UNITED STATES  
DEPARTMENT OF THE INTERIOR  
BUREAU OF LAND MANAGEMENT

118

MAINTENANCE FEE WAIVER CERTIFICATION

PM

Asme 373576  
381135  
FORM APPROVED  
OMB NO. 1004-0114  
Expires: October 31, 2016  
414303

SEE INSTRUCTIONS ON PAGE 2

1. This small miner waiver is filed for the assessment year beginning on September 1, 2014 and ending on September 1, 2015.
2. The undersigned and all related parties owned ten or fewer mining claims, mill, or tunnel sites located and maintained on Federal lands in the United States of America on September 1, 2014.
3. The undersigned have performed the assessment work required by law for each mining claim listed prior to filing this waiver and understand that by filing this form, the undersigned must file an affidavit of assessment work with the Bureau of Land Management (BLM) by the December 30th following the filing of this waiver.
4. The undersigned understand that if the assessment work obligation has not yet come due under 30 U.S.C. 28 (for those claims in their first assessment year only), a notice of intent to hold reciting this condition must be recorded by the December 30th following the filing of this waiver.
5. The undersigned understand that mill and tunnel sites may also be listed on this waiver and be waived from payment of the maintenance fee, and that a notice of intent to hold for these sites is required to be filed with the BLM by the December 30th following the filing of this waiver.
6. The undersigned understand and acknowledge that pursuant to 43 U.S.C. 1212 and 18 U.S.C. 1001, the filing or recording of a false, fictitious, or fraudulent document with the BLM may result in a fine of up to \$250,000, a prison term not to exceed five years, or both.
7. The mining claims, mill or tunnel sites for which this waiver from payment of the maintenance fees is requested are:

CLAIM OR SITE NAME	BLM RECORDATION SERIAL NUMBER
1. Stony Flats #1	373576 ✓
2. Stony Flats #2	373577 ✓
3. Stony Flats #3	381135 ✓
4. Stony Flats #4	381136 ✓
5. Stony Flats #5	381137 ✓
6. Katt Head #1	414303 ✓
7.	
8.	
9.	
10.	

The owner(s) (claimants) of the above mining claims and sites are:

Paul Childers

(Owner's Name - Please Print)

840 S. Saguaro Dr.

(Owner's Mailing Address)

Paul Childers

(Owner's Signature)

Wickenburg

(City)

Az

(State)

85390

(Zip Code)

(Owner's Name - Please Print)

(Owner's Mailing Address)

(Owner's Signature)

(City)

(State)

(Zip Code)

(Owner's Name - Please Print)

(Owner's Mailing Address)

(Owner's Signature)

(City)

(State)

(Zip Code)

(Owner's Name - Please Print)

(Owner's Mailing Address)

(Owner's Signature)

(City)

(State)

(Zip Code)

(Continued on page 2)

CHECKED SEP 22 2014

PB

ENTERED  
AC 483  
SEP 08 2014  
BY: PB

PHOENIX, ARIZONA  
2014 AUG -1 P 4:05  
RECEIVED  
BLM ARIZONA STATE OFFICE

(Owner's Name - Please Print)	(Owner's Signature)
(Owner's Mailing Address)	(City) (State) (Zip Code)
(Owner's Name - Please Print)	(Owner's Signature)
(Owner's Mailing Address)	(City) (State) (Zip Code)
(Owner's Name - Please Print)	(Owner's Signature)
(Owner's Mailing Address)	(City) (State) (Zip Code)
(Owner's Name - Please Print)	(Owner's Signature)
(Owner's Mailing Address)	(City) (State) (Zip Code)

18 U.S.C. 1001 and 43 U.S.C. 1212 make it a crime for any person knowingly and willfully to make to any department or agency of the United States any false, fictitious or fraudulent statements or representations as to any matter within its jurisdiction.

**INSTRUCTIONS**

1. This certification is made under the provisions of 43 U.S.C. § 1744 and 30 U.S.C. §28-28k and the regulations thereunder (43 CFR Part 3830).
2. The claimant(s) must fill in the dates in paragraph 1 for the beginning and ending of the assessment year for which this waiver is sought.
3. The claimant(s) must fill in the date in paragraph 2 for the beginning of the assessment year for which this waiver is sought.
4. All claim and site names and BLM serial numbers must be listed for the mining claims, mill sites, and tunnel sites for which the waiver is sought.
5. All owners of the mining claims, mill sites, and tunnel sites and their addresses must be given.
6. This waiver form must be signed by all the claimants or their designated agent, in original form. If an agent is designated, a notarized designation of agent, signed by all of the claimants with proper address given, must be submitted with this waiver.
7. This form must be filed no later than September 1st for the upcoming assessment year in the BLM State Office where the mining claims or sites are recorded, or the waiver cannot be granted by the BLM. (Example: To obtain a waiver for the assessment year 2012, which begins September 1, 2011, you must qualify for and file for a waiver no later than September 1, 2011, in the proper BLM State Office.)
8. For all mining claims which require assessment work, you must record an affidavit of labor on or before the December 30th immediately following the filing of this waiver. For all other mining claims or sites waived, you must record a notice of intent to hold on or before the December 30th immediately following the filing of this waiver.
9. Mill and tunnel sites may also be listed on this waiver and be waived from payment of the maintenance fee. A notice of intent to hold for these sites is required to be filed by the December 30th following the filing of this waiver.

RECEIVED  
 BLM STATE OFFICE  
 PHOENIX, ARIZONA  
 JUN - 1 P 4: 05

FOR OFFICIAL USE ONLY

PAUL Childers  
840 S. Saguaro Dr.  
Wickenburg, AZ. 85390

RECEIVED  
BEM AZ STATE OFFICE

2014 AUG -1 P 4:05

PHOENIX, ARIZONA

B. L. M.  
Arizona State office  
ONE North Central ave. Suite 800  
Phoenix, AZ. 85004-4427

65004442700

PHOENIX, AZ 850  
31 JUL 2014 PM 6 L  
  


UNITED STATES  
DEPARTMENT OF THE INTERIOR  
BUREAU OF LAND MANAGEMENT

MAINTENANCE FEE WAIVER CERTIFICATION

*AAH*

177

FORM APPROVED  
OMB NO. 1004-0114  
Expires: August 31, 2013

381135  
414303

SEE INSTRUCTIONS ON PAGE 2

- This small miner waiver is filed for the assessment year beginning on September 1, ~~2012~~ and ending on September 1, ~~2013~~ <sup>2013</sup> and ending on September 1, ~~2013~~ <sup>2014</sup>.
- The undersigned and all related parties owned ten or fewer mining claims, mill, or tunnel sites located and maintained on Federal lands in the United States of America on September 1, ~~2012~~ <sup>2013</sup>.
- The undersigned have performed the assessment work required by law for each mining claim listed prior to filing this waiver and understand that by filing this form, an affidavit of assessment work must be recorded by the December 30th following the filing of this waiver.
- The undersigned understand that if the assessment work obligation has not yet come due under 30 U.S.C. 28 (for those claims in their first assessment year only), a notice of intent to hold reciting this condition must be recorded by the December 30th following the filing of this waiver.
- The undersigned understand that mill and tunnel sites may also be listed upon this waiver and be waived from payment of the maintenance fee, and that a notice of intent to hold for these sites is required to be recorded by the December 30th immediately following the filing of this waiver.
- The undersigned understand and acknowledge that pursuant to 43 U.S.C. 1212 and 18 U.S.C. 1001, the filing or recording of a false, fictitious, or fraudulent document with the Bureau of Land Management may result in a fine of up to \$250,000, a prison term not to exceed five years, or both.
- The mining claims, mill or tunnel sites for which this waiver from payment of the maintenance fees is requested are:

CLAIM OR SITE NAME	BLM RECORDATION SERIAL NUMBER
1. <i>Stony Flats #1.</i>	<input checked="" type="checkbox"/> <i>AMC 373576</i>
2. <i>Stony Flats #2.</i>	<i>AMC 373577</i>
3. <i>Stony Flats #3.</i>	<i>AMC 381135</i>
4. <i>Stony Flats #4.</i>	<i>AMC 381136</i>
5. <i>Stony Flats #5.</i>	<i>AMC 381137</i>
6. <i>KATT HEAD #1.</i>	<i>AMC 414303</i>
7.	
8.	
9.	
10.	

The owner(s) (claimants) of the above mining claims and sites are:

*PAUL Childers*  
(Owner's Name - Please Print)

*Paul Childers*  
(Owner's Signature)

*840 S. Saguaro Dr.*  
(Street or P.O. Box)

*Wickenburg* *AZ.* *85390*  
(City) (State) (Zip Code)

(Owner's Name - Please Print)

(Owner's Signature)

(Street or P.O. Box)

(City) (State) (Zip Code)

(Owner's Name - Please Print)

(Owner's Signature)

(Street or P.O. Box)

(City) (State) (Zip Code)

(Continued on page 2)

ENTERED  
SEP 12 2013

BY: *[Signature]*

PHOTOGRAPHY  
RESERVED  
SEP 10 5 01 PM '13

840 S. Saguaro Dr.  
Wickenburg, AZ. 85390

Check here is this is a change of address.

Telephone: 623 341 0102

E-mail address: janipaul2c@cox.net


**AFFIDAVIT OF PERFORMANCE OF ANNUAL WORK**

5 Lode claims in Yavapai Co.

1. State of Arizona, County of Yavapai (claims) ss:

2. I (Name) Paul Childers

3. Reside at (Address) 840 S. Saguaro Dr.



City Wickenburg County Maricopa

State AZ Zip 85390 being duly sworn, depose and say that I am a citizen of the United States, more than eighteen years of age, and that all of the facts set forth in this affidavit, subject to the provisions and penalties of 18 U.S.C. 1001 pertaining to the filing of false, fictitious, or fraudulent statements with the United States, are true and correct according to the best of my knowledge, information and belief.

4. Owner's name and address (If not shown in Items 1-3 above).

5. That I am personally acquainted with the mining claim(s). The work and improvements were made by and at the expense of the owner(s) of said claim(s). Said contiguous group of claims, listed on this document, are situated in the

(optional) Mining District; Yavapai County, Arizona.

Line No.	AMC NUMBER	CLAIM/SITE NAME	COUNTY RECORDER DATA (If available)	TWP	RNG	SEC
1	373576	Stony Flats #1.	B. 4913 A. 954	8N	3W	30
2	373577	Stony Flats #2.		8N	3W	30
3	381135	Stony Flats #3.		8N	3W	30
4	381136	Stony Flats #4.		8N	3W	30
5	381137	Stony Flats #5.		8N	3W	30
6						

Form: MCF108  
Revised Jan. 2006  
Page 1 of 2

ENTERED  
AUG 30 2013  
BY: HT

BLM  
Date  
Stamp

2013 APR - 5 PM 3:27  
PHOENIX, ARIZONA

RECEIVED

7						
8						
9						
10						

6. That between the dates starting at 12 o'clock noon on September 1, 20 12 and ending at 12 o'clock noon on September 1, 20 13 at least \$ 500 dollars worth of work and improvements were done and performed upon said claim(s) or upon one or more of a contiguous group of claims for the benefit of all, wholly or partly outside of a contiguous group of claims for the benefit of all, not including the location work.

7. That the following persons were employed to perform the work and improvements described herein: Paul Childers

8. That the work and improvements performed were: Prospecting with hand tools, Assaying Samples, Road and ditch maintenance with hand tools.

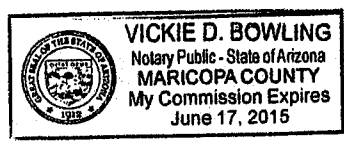
9. Dated: 8-1-13 Signature: Paul Childers

SUBSCRIBED AND SWORN TO before me, a Notary Public, this 1 day of August 20 2013

By: Paul Childers

Notary Public Vickie D Bowling

My Commission Expires June 17, 2015



Bureau of Land Management  
Arizona State Office  
[www.az.blm.gov](http://www.az.blm.gov)

No. of Claims: 5 x \$10 = \$50.00  
Check No.: 1788 Init. CAH  
Receipt No.: 2847730  
For BLM Use Only



When Recorded Return Document to:  
PAUL Childers  
840 S. Saguaro Dr.  
WICKENBURG AZ. 85390

Check here if this is a change of address.

Telephone: 623 341 0102

E-mail address: jan1paul2c@cox.net

**AFFIDAVIT OF PERFORMANCE OF ANNUAL WORK**

1. State of Arizona, County of Maricopa ss:  
 2. I (Name) PAUL Childers  
 3. Reside at (Address) 840 S. Saguaro Dr.

RECEIVED  
 BLM/ARIZONA DISTRICT OFFICE  
 PHOENIX, ARIZONA  
 2013 AUG -5 PM 3:37

BLM  
 Date  
 Stamp

City Wickenburg County Maricopa

State AZ Zip 85390 being duly sworn, depose and say that I am a citizen of the United States, more than eighteen years of age, and that all of the facts set forth in this affidavit, subject to the provisions and penalties of 18 U.S.C. 1001 pertaining to the filing of false, fictitious, or fraudulent statements with the United States, are true and correct according to the best of my knowledge, information and belief.

4. Owner's name and address (If not shown in Items 1-3 above). \_\_\_\_\_

5. That I am personally acquainted with the mining claim(s). The work and improvements were made by and at the expense of the owner(s) of said claim(s). Said contiguous group of claims, listed on this document, are situated in the

(optional) Mining District; Maricopa County, Arizona.

Line No.	AMC NUMBER	CLAIM/SITE NAME	COUNTY RECORDER DATA (If available)	TWP	RNG	SEC
1	414303	KATT HEAD #1.		5N	9W	024
2						
3						
4						
5						
6						

Form: MCF108  
 Revised Jan. 2006  
 Page 1 of 2

ENTERED  
 AUG 30 2013  
 BY: AT

RECEIVED  
 2013 AUG -5 PM 3:30  
 PHOENIX, ARIZONA  
 BLM  
 Date  
 Stamp

7					
8					
9					
10					

6. That between the dates starting at 12 o'clock noon on September 1, 20 12 and ending at 12 o'clock noon on September 1, 20 13 at least \$ 500 dollars worth of work and improvements were done and performed upon said claim(s) or upon one or more of a contiguous group of claims for the benefit of all, wholly or partly outside of a contiguous group of claims for the benefit of all, not including the location work.

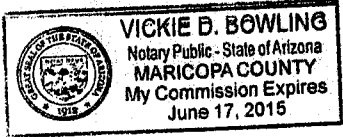
7. That the following persons were employed to perform the work and improvements described herein: PAUL Childers And William Wentz.

8. That the work and improvements performed were: Assaying and Testing of Vein material and maintenance of Road and ditches with hand tools.

9. Dated: 8-1-13 Signature: Paul Childers

SUBSCRIBED AND SWORN TO before me, a Notary Public, this 1 day of August 2013

By: Paul Childers  
 Notary Public Vickie D Bowling  
 My Commission Expires June 17 2015



Bureau of Land Management  
 Arizona State Office  
[www.az.blm.gov](http://www.az.blm.gov)

No. of Claims: 1 x \$10 = \$10.00  
 Check No.: 1788 Init. ASU  
 Receipt No.: 2847730  
 For BLM Use Only

Paul Childers  
840 S. Saguaro Dr.  
Wickenburg, AZ. 85390

RECEIVED  
BLM AZ STATE OFFICE

2013 AUG -5 PM 2:52

PHOENIX, ARIZONA

PHOENIX  
02 AUG 2013 PM 1:08



B.L.M. Arizona State office  
One N. Central Ave.  
Phoenix, AZ. 85004

(Mining Claim Renewal)

8500484427



**United States Department of the Interior**  
**Bureau of Land Management**  
 LANDS/RECREATION & PLANNING  
 ONE N CENTRAL AVE  
 PHOENIX, AZ 85004 -2203  
 Phone: 602-417-9200

Receipt

No: 2847730

<b>Transaction #:</b> 2933419	
<b>Date of Transaction:</b> 08/06/2013	
CUSTOMER:	
PAUL CHILDERS 840 S SAGUARO DR WICKENBURG, AZ 85390-2333 US	

LINE #	QTY	DESCRIPTION	REMARKS	UNIT PRICE	TOTAL
1	1.00	LOCATABLE MINERALS / MINING CLAIMS-NOT NEW-UNADJUD, ONE AUTH NO. ONLY / MINING CLAIM MONEY RECEIVED <b>CASES: AMC373576/\$60.00</b>	MAINT FEE WAIVER (6) 2014 / POL (6) 2013	- n/a -	60.00
<b>TOTAL:</b>					<b>\$60.00</b>

PAYMENT INFORMATION					
1	AMOUNT:	60.00	POSTMARKED:	08/02/2013	
	TYPE:	CHECK	RECEIVED:	08/05/2013	
	CHECK NO:	1788			
	NAME:	CHILDERS, JANICE E 840 S SAGUARO DR WICKENBURG AZ 85390-2333 US			

REMARKS

This receipt was generated by the automated BLM Collections and Billing System and is a paper representation of a portion of the official electronic record contained therein.

When Recorded Return Document to:

PAUL Childers  
840 S. Saguato Dr.  
Wickenburg, AZ 85390

AMC 373576  
381137  
414303

Check here is this is a change of address.

Telephone: 623 341 0102

E-mail address: \_\_\_\_\_

**AFFIDAVIT OF PERFORMANCE OF ANNUAL WORK**

*Claims in Yavapai*

1. State of Arizona, County of Yavapai ss:


2. I (Name) PAUL Childers

3. Reside at (Address) 840 S. Saguato Dr.

City Wickenburg County Maricopa

State AZ. Zip 85390 being duly sworn, depose and say that I am a citizen of the United States, more than eighteen years of age, and that all of the facts set forth in this affidavit, subject to the provisions and penalties of 18 U.S.C. 1001 pertaining to the filing of false, fictitious, or fraudulent statements with the United States, are true and correct according to the best of my knowledge, information and belief.

4. Owner's name and address (If not shown in Items 1-3 above). \_\_\_\_\_



5. That I am personally acquainted with the mining claim(s). The work and improvements were made by and at the expense of the owner(s) of said claim(s). Said contiguous group of claims, listed on this document, are situated in the

\_\_\_\_\_ (optional) Mining District; Yavapai County, Arizona.

Line No.	AMC NUMBER	CLAIM/SITE NAME	COUNTY RECORDER DATA (If available)	TWP	RNG	SEC
1	373576	Stony Flats #1.		8N	3W	030
2	373577	Stony Flats #2.		8N	3W	030
3	381135	Stony Flats #3.		8N	3W	030
4	381136	Stony Flats #4.		8N	3W	030
5	381137	Stony Flats #5.		8N	3W	030
6						

Form: MCF108  
Revised July 2014  
Page 1 of 2

ENTERED  
AUG 24 2018  
BY: for

RECEIVED  
BLM AZ STATE OFFICE  
2018 AUG 15 P 2:31  
PHOENIX, ARIZONA

BLM  
Date  
Stamp

7						
8						
9						
10						

6. That between the dates starting at 12 o'clock noon on September 1, 20 17 and ending at 12 o'clock noon on September 1, 20 18 at least \$ 500 dollars worth of work and improvements were done and performed upon said claim(s) or upon one or more of a contiguous group of claims for the benefit of all, wholly or partly outside of a contiguous group of claims for the benefit of all, not including the location work.

7. That the following persons were employed to perform the work and improvements described herein: PAUL Childers

8. That the work and improvements performed were: Prospecting and Assaying of Vein material, ditch and ROAD maintaince, all done with hand tools.

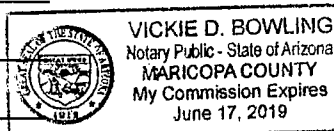
9. Dated: 8-13-18 Signature: Paul Childers

SUBSCRIBED AND SWORN TO before me, a Notary Public, this 13 day of August 20 18

By: Paul Childers

Notary Public Vickie D. Bowling

My Commission Expires June 17, 2019



Bureau of Land Management  
Arizona State Office  
[www.blm.gov/az](http://www.blm.gov/az)

No. of Claims: \_\_\_\_\_ x \$10 = \_\_\_\_\_

Check No.: \_\_\_\_\_ Init. \_\_\_\_\_

Receipt No.: 4237046

For BLM Use Only

When Recorded Return Document to:

PAUL Childers  
840 S. Saguaro Dr.  
Wickenburg, AZ. 85390

Check here is this is a change of address.

Telephone: 623 341 0102

E-mail address: \_\_\_\_\_

**AFFIDAVIT OF PERFORMANCE OF ANNUAL WORK**

1. State of Arizona, County of Maricopa ss:

2. I (Name) PAUL Childers

3. Reside at (Address) 840 S. Saguaro Dr.

City Wickenburg County Maricopa

State AZ Zip 85390 being duly sworn, depose and say that I am a citizen of the United States, more than eighteen years of age, and that all of the facts set forth in this affidavit, subject to the provisions and penalties of 18 U.S.C. 1001 pertaining to the filing of false, fictitious, or fraudulent statements with the United States, are true and correct according to the best of my knowledge, information and belief.

4. Owner's name and address (If not shown in Items 1-3 above). \_\_\_\_\_

5. That I am personally acquainted with the mining claim(s). The work and improvements were made by and at the expense of the owner(s) of said claim(s). Said contiguous group of claims, listed on this document, are situated in the

\_\_\_\_\_ (optional) Mining District; Maricopa County, Arizona.

RECEIVED  
BLM AZ STATE OFFICE  
2018 AUG 15 P 2:30  
PHOENIX, ARIZONA  
BLM  
Date  
Stamp

Line No.	AMC NUMBER	CLAIM/SITE NAME	COUNTY RECORDER DATA (If available)	TWP	RNG	SEC
1	414303	KATT Head # 1.		5N	9W	024
2						
3						
4						
5						
6						

RECEIVED  
BLM STATE OFFICE  
PHOENIX, ARIZONA  
2018 AUG 15 P 2:30

BLM  
Date  
Stamp

7						
8						
9						
10						

6. That between the dates starting at 12 o'clock noon on September 1, 20 17 and ending at 12 o'clock noon on September 1, 20 18 at least \$ 500 dollars worth of work and improvements were done and performed upon said claim(s) or upon one or more of a contiguous group of claims for the benefit of all, wholly or partly outside of a contiguous group of claims for the benefit of all, not including the location work.

7. That the following persons were employed to perform the work and improvements described herein: PAUL Childers

8. That the work and improvements performed were: Prospecting, Assaying of Vein Material, Road and ditch maintenance, All using hand tools.

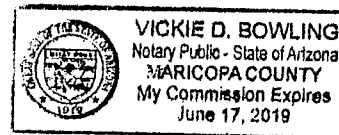
9. Dated: 8-13 Signature: Paul Childers

SUBSCRIBED AND SWORN TO before me, a Notary Public, this 13 day of August 20 18

By: Paul Childers

Notary Public Vickie D Bowling

My Commission Expires June 17, 2019



Bureau of Land Management  
Arizona State Office  
[www.blm.gov/az](http://www.blm.gov/az)

No. of Claims: \_\_\_\_\_ x \$10 = \_\_\_\_\_  
 Check No.: \_\_\_\_\_ Init. \_\_\_\_\_  
 Receipt No.: \_\_\_\_\_  
 For BLM Use Only




Paul Childers  
840 S. Saguaro Dr.  
Wickenburg, AZ. 85390

RECEIVED  
BLM AZ STATE OFFICE

2018 AUG 15 P 2:30

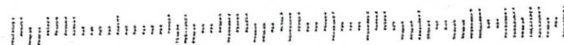
PHOENIX, ARIZONA

PHOENIX AZ 850  
14 AUG 2018 PMS L



BLM AZ. State Office  
One North Central Ave. Suite 800  
Phoenix, AZ. 85004

85004-442700



**United States Department of the Interior**  
**Bureau of Land Management**  
 DIV OF LANDS, MINRLS & ENERGY  
 ONE N CENTRAL AVE  
 PHOENIX, AZ 85004 -4427  
 Phone: 602-417-9200

Receipt

No: 4237046

<b>Transaction #:</b> 4352429	
<b>Date of Transaction:</b> 08/16/2018	
<b>CUSTOMER:</b>	
PAUL CHILDERS 840 S SAGUARO DR WICKENBURG, AZ 85390-2333 US	

LINE #	QTY	DESCRIPTION	REMARKS	UNIT PRICE	TOTAL
1	1.00	LOCATABLE MINERALS / MINING CLAIMS- NOT NEW-UNADJUD, ONE AUTH NO. ONLY / MINING CLAIM MONEY RECEIVED CASES: AMC373576/\$60.00	POL 2018/6 WAV	- n/a -	60.00
<b>TOTAL:</b>					<b>\$60.00</b>

PAYMENT INFORMATION			
1	AMOUNT:	60.00	POSTMARKED: N/A
	TYPE:	CHECK	RECEIVED: 08/15/2018
	CHECK NO:	2002	
	NAME:	CHILDERS, PAUL 840 S SAGUARO DR WICKENBURG AZ 85390-2333 US	

REMARKS

This receipt was generated by the automated BLM Collections and Billing System and is a paper representation of a portion of the official electronic record contained therein.

UNITED STATES  
DEPARTMENT OF THE INTERIOR  
BUREAU OF LAND MANAGEMENT

**MAINTENANCE FEE WAIVER CERTIFICATION**

*Att.*

AMC 414303  
AMC 373576  
AMC 381135  
FORM APPROVED  
OMB NO. 1004-0114  
Expires: August 31, 2013  
**(210)**

SEE INSTRUCTIONS ON PAGE 2

- This small miner waiver is filed for the assessment year beginning on September 1, 2012 and ending on September 1, 2013.
- The undersigned and all related parties owned ten or fewer mining claims, mill, or tunnel sites located and maintained on Federal lands in the United States of America on September 1, 2012.
- The undersigned have performed the assessment work required by law for each mining claim listed prior to filing this waiver and understand that by filing this form, an affidavit of assessment work must be recorded by the December 30th following the filing of this waiver.
- The undersigned understand that if the assessment work obligation has not yet come due under 30 U.S.C. 28 (for those claims in their first assessment year only), a notice of intent to hold reciting this condition must be recorded by the December 30th following the filing of this waiver.
- The undersigned understand that mill and tunnel sites may also be listed upon this waiver and be waived from payment of the maintenance fee, and that a notice of intent to hold for these sites is required to be recorded by the December 30th immediately following the filing of this waiver.
- The undersigned understand and acknowledge that pursuant to 43 U.S.C. 1212 and 18 U.S.C. 1001, the filing or recording of a false, fictitious, or fraudulent document with the Bureau of Land Management may result in a fine of up to \$250,000, a prison term not to exceed five years, or both.
- The mining claims, mill or tunnel sites for which this waiver from payment of the maintenance fees is requested are:

CLAIM OR SITE NAME	BLM RECORDATION SERIAL NUMBER
1. <u>KAT HEAD # 1.</u>	<u>AMC 414303</u>
2. <u>Stony Flats # 1.</u>	<u>AMC 373576</u>
3. <u>Stony Flats # 2.</u>	<u>AMC 373577</u>
4. <u>Stony Flats # 3.</u>	<u>AMC 381135</u>
5. <u>Stony Flats # 4.</u>	<u>AMC 381136</u>
6. <u>Stony Flats # 5.</u>	<u>AMC 381137</u>
7.	
8.	
9.	
10.	

The owner(s) (claimants) of the above mining claims and sites are:

PAUL Childers ✓  
(Owner's Name - Please Print)  
840 S. Saguaro Dr.  
(Street or P.O. Box)  
Wickenburg AZ. 85390  
(City) (State) (Zip Code)

Paul Childers  
(Owner's Signature)

\_\_\_\_\_  
(Owner's Name - Please Print)  
\_\_\_\_\_  
(Street or P.O. Box)  
\_\_\_\_\_  
(City) (State) (Zip Code)

\_\_\_\_\_  
(Owner's Signature)

\_\_\_\_\_  
(Owner's Name - Please Print)  
\_\_\_\_\_  
(Street or P.O. Box)  
\_\_\_\_\_  
(City) (State) (Zip Code)

\_\_\_\_\_  
(Owner's Signature)

8/29/2012 TS  
ENTERED INTO COMPUTER

RECEIVED  
BLM AZ STATE OFFICE  
2012 AUG 13 P 2:28  
PHOENIX, ARIZONA

When Recorded Return Document to:

Paul Childers  
840 S. Saguato Dr.  
Wickenburg, AZ. 85390

Check here is this is a change of address.

Telephone: 623 341 0102

E-mail address: janipaul2c@cox.net

*5 lode claims in Yavapai CO*

**AFFIDAVIT OF PERFORMANCE OF ANNUAL WORK**

*5 claims in Yavapai CO.*

1. State of Arizona, County of Yavapai ss:

2. I (Name) Paul Childers

3. Reside at (Address) 840 S. Saguato Dr.

City Wickenburg County Maricopa

State AZ. Zip 85390 being duly sworn, depose and say that I am a citizen of the United States, more than eighteen years of age, and that all of the facts set forth in this affidavit, subject to the provisions and penalties of 18 U.S.C. 1001 pertaining to the filing of false, fictitious, or fraudulent statements with the United States, are true and correct according to the best of my knowledge, information and belief.

4. Owner's name and address (If not shown in Items 1-3 above).

5. That I am personally acquainted with the mining claim(s). The work and improvements were made by and at the expense of the owner(s) of said claim(s). Said contiguous group of claims, listed on this document, are situated in the

(optional) Mining District; Yavapai County, Arizona.

RECEIVED	BLM AZ STATE OFFICE	2012 AUG 13 P 2:28	PHOENIX, ARIZONA
BLM Date Stamp			

Line No.	AMC NUMBER	CLAIM/SITE NAME	COUNTY RECORDER DATA (If available)	TWP	RNG	SEC
1	373576	Stony Flats #1.		8N	3W	30
2	373577	Stony Flats #2.		8N	3W	30
3	381135	Stony Flats #3.		8N	3W	30
4	381136	Stony Flats #4.		8N	3W	30
5	381137	Stony Flats #5.		8N	3W	30
6						

BLM Date Stamp		RECEIVED BLM ARIZONA STATE OFFICE 2012 AUG 13 P 2:28 PHOENIX, ARIZONA
7		
8		
9		
10		

6. That between the dates starting at 12 o'clock noon on September 1, 20 11 and ending at 12 o'clock noon on September 1, 20 12 at least \$ 500.00 dollars worth of work and improvements were done and performed upon said claim(s) or upon one or more of a contiguous group of claims for the benefit of all, wholly or partly outside of a contiguous group of claims for the benefit of all, not including the location work.

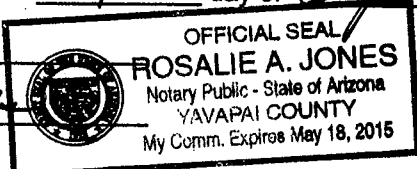
7. That the following persons were employed to perform the work and improvements described herein: Paul Childers

8. That the work and improvements performed were: Maintaince ON existing Access Road, Prospecting, Assaying, All done with hand tools.

9. Dated: 8-9-12 Signature: Paul Childers

SUBSCRIBED AND SWORN TO before me, a Notary Public, this 9 day of Aug 20 12

By: Paul Childers  
Notary Public Rosalie A Jones



My Commission Expires May 18, 2015

Bureau of Land Management  
Arizona State Office  
[www.az.blm.gov](http://www.az.blm.gov)

No. of Claims:	<u>5</u>	x \$10 =	<u>\$50.00</u>
Check No.:	<u>1698</u>	Init.	<u>AH</u>
Receipt No.:	<u>2629843</u>		
For BLM Use Only			

When Recorded Return Document to:

PAUL Childers  
840 S. Saguaro Dr.  
Wickenburg, AZ. 85390

Check here if this is a change of address.


Telephone: 623.341.0102

E-mail address: jan1paul2c@cox.net

1 Lode Claim in Maricopa Co.

**AFFIDAVIT OF PERFORMANCE OF ANNUAL WORK**

- 1. State of Arizona, County of Maricopa ss:
- 2. I (Name) Paul Childers
- 3. Reside at (Address) 840 S. Saguaro Dr.



City Wickenburg County Maricopa

State Az. zip 85390 being duly sworn, depose and say that I am a citizen of the United States, more than eighteen years of age, and that all of the facts set forth in this affidavit, subject to the provisions and penalties of 18 U.S.C. 1001 pertaining to the filing of false, fictitious, or fraudulent statements with the United States, are true and correct according to the best of my knowledge, information and belief.

4. Owner's name and address (If not shown in Items 1-3 above). \_\_\_\_\_

5. That I am personally acquainted with the mining claim(s). The work and improvements were made by and at the expense of the owner(s) of said claim(s). Said contiguous group of claims, listed on this document, are situated in the

(optional) Mining District; Maricopa County, Arizona.

Line No.	AMC NUMBER	CLAIM/SITE NAME	COUNTY RECORDER DATA (If available)	TWP	RNG	SEC
1	414303	Kat Head # 1.		5N	9W	024
2						
3						
4						
5						
6						

RECEIVED  
BLM AZ STATE OFFICE  
2012 AUG 13 P 2:29  
PHOENIX, ARIZONA

BLM  
Date  
Stamp

7						
8						
9						
10						

6. That between the dates starting at 12 o'clock noon on September 1, 20 11 and ending at 12 o'clock noon on September 1, 20 12 at least \$ 500.00 dollars worth of work and improvements were done and performed upon said claim(s) or upon one or more of a contiguous group of claims for the benefit of all, wholly or partly outside of a contiguous group of claims for the benefit of all, not including the location work.

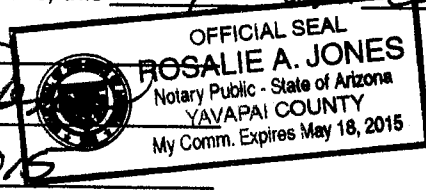
7. That the following persons were employed to perform the work and improvements described herein: Paul Childers

8. That the work and improvements performed were: Maintenance of Access Road, Prospecting, Assaying, all done with Hand Tools.

9. Dated: 8-9-12 Signature: Paul Childers

SUBSCRIBED AND SWORN TO before me, a Notary Public, this 9 day of Aug 20 12

By: Paul Childers  
Notary Public Rosalie A. Jones



My Commission Expires 5-18-2015

Bureau of Land Management  
Arizona State Office  
[www.az.blm.gov](http://www.az.blm.gov)

No. of Claims: 1 x \$10 = \$10.00  
 Check No.: 1698 Init. AH  
 Receipt No.: 2629843  
 For BLM Use Only

PAUL Childers  
840 S. Saguaro Dr.  
Wickenburg, AZ. 85390

10 AUG 2012 PM 5 L



RECEIVED  
BLM AZ STATE OFFICE

2012 AUG 13 P 2:09

B.L. ~~PHOENIX, ARIZONA~~ State Office  
ONE N. Central Ave. Suite 800  
Phoenix; AZ. 85004-4427

(Claims Renewal)

85004442700





PAUL Childers  
840 S. Saguaro Dr.  
Wickenburg, AZ. 85390

10 AUG 2012 PM 5 L



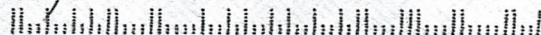
RECEIVED  
BLM AZ STATE OFFICE

2012 AUG 13 P 2:09

B.L. PHOENIX, ARIZONA State Office  
ONE N. Central Ave. Suite 800  
Phoenix; AZ. 85004-4427

(Claims Renewal)

85004442700



**United States Department of the Interior**  
**Bureau of Land Management**  
 LANDS/RECREATION & PLANNING  
 ONE N CENTRAL AVE  
 PHOENIX, AZ 85004 -2203  
 Phone: 602-417-9200

Receipt

No: 2629843

<b>Transaction #:</b> 2710325	
<b>Date of Transaction:</b> 08/14/2012	
CUSTOMER:	
PAUL CHILDERS 840 S SAGUARO DR WICKENBURG,AZ 85390-2333 US	

LINE #	QTY	DESCRIPTION	REMARKS	UNIT PRICE	TOTAL
1	1.00	LOCATABLE MINERALS / MINING CLAIMS- NOT NEW-UNADJUD,ONE AUTH NO. ONLY / MINING CLAIM MONEY RECEIVED <b>CASES: AMC373576/\$60.00</b>	MAINT FEE WAIVER (6) 2013 / POL (6) 2012	- n/a -	60.00
<b>TOTAL:</b>					<b>\$60.00</b>

PAYMENT INFORMATION			
1	AMOUNT:	60.00	POSTMARKED: 08/10/2012
	TYPE:	CHECK	RECEIVED: 08/14/2012
	CHECK NO:	1698	
	NAME:	CHILDERS, PAUL 840 S SAGUARO DR WICKENBURG AZ 85390-2333 US	

REMARKS

This receipt was generated by the automated BLM Collections and Billing System and is a paper representation of a portion of the official electronic record contained therein.

**NOTICE!!**

**These documents have been scanned!**

**Do not place un-scanned documents beneath this notice!**

**Do not remove this notice from this file!**

GPO Jacket No. 560-102  
Print Order 61540  
Rise Business Services, LLC  
Job=AZ15 5/14/2019



Box Number= AZ15050



Claim Begin-End: AMC414303-AMC414303

6 Location Notices-Amendments and Supporting Documents



AZ15050-9

AMC414065-AMC414430

MILING CLAIM STATUS REPORT

DATA ENTERED MAR 16 2012 RB

MTP Checked by MAR 16 2012 RB

GEO Checked by MAR 16 2012 RB

LEAD SERIAL NUMBER AMC 414303 thru AMC

# OF CLAIMS & TYPE

# 1 LODE
# PLACER
# ASSOCIATION PLACER
# MILL SITE
# TUNNEL SITE

CHARGES

Location Fee @ \$34 = \$ 34
Processing Fee @ \$15 = \$ 15
Maintenance Fee @ \$140 = \$ 140
Overage (+) \$
Shortage (-) \$
Other Fees \$
TOTAL \$ 189

ARE THERE ENOUGH LOCATORS?

Yes [ ] No [ ]

DOCUMENTS RECEIVED VIA -

Over-the-Counter [ ] Mail [X]

TIMELY FILED?

Yes [X] No [ ]

LEGAL DESCRIPTION -

T 5N R 9W SEC 24
T R SEC
T R SEC
T R SEC

BLM [ ] FOREST SERVICE [ ] SUBJ TO PL 359: Yes [ ] No [ ]

WILDERNESS AREA: No [ ] Yes [ ]

SPLIT ESTATE - N/A [ ] SX [ ] PX [ ] SRHA [ ] OTHER [ ]

Proper Notice Filed if Located on SHRA Lands? N/A [ ] Yes [ ] No [ ]

RECONVEYED MINERALS ON BLM LANDS REQUIRE OPENING ORDERS FROM 1944 TO 1993 -

Open to Entry on: N/A [ ]

COMMENTS/STATUS - VOID [ ] PARTIALLY VOID [ ] PVT MINERALS [ ] WITHDRAWN LANDS [ ]

OTHER [ ]

Claimant acknowledges that portions of the following claims(s) site(s) may be void or voidable.

Printed Name of Claimant Signature of Claimant

\*\*\*\*\* FINAL ADJUDICATION \*\*\*\*\*

DATE 6-20-12 INITIALS RE

AMC 414303

**LOCATION NOTICE FOR LODE MINING CLAIM**

NOTICE IS HEREBY GIVEN that the Kat Head # 1.  
\_\_\_\_\_ lode mining claim has been located

by Paul Childers whose current mailing  
address is 840 S. Saguaro Dr.  
Wickenburg, AZ. 85390

BLM  
Date  
Stamp

RECEIVED  
BLM ARIZONA DISTRICT OFFICE  
2012 MAR -6 PM 1:39  
PHOENIX, ARIZONA

The general course of this claim is SE-NW and it is situated in Maricopa  
County, Arizona. This claim is 1500 feet in length and 1000 feet in width. This claim runs  
from the location monument on which this location notice is posted approximately 750 feet in a  
NW direction to the NW end line and 750 feet in a SE direction to the  
SE end line. This claim is marked by six monuments, one at each corner and one at the center of each  
end line of the claim.

The location monument on which this notice is posted is situated within Section 24, Township 5  
N, Range 9 W, Gila Salt River Base and Meridian, Arizona and this claim encompasses portions  
of the following quarter section (s), section (s), Township (s) and Range (s) Center of S.  
half of Sec. 24 in SW and SE quarters.

Gila Salt River Base and Meridian, Arizona.

The locality of this claim with reference to some natural object or permanent monument and additional information  
(if any) concerning its locality are as follows: Center of claim is at the old  
Kat Head-BIK. Diamond shafts.

DATED AND POSTED on the ground this 5 day of March, 2012.

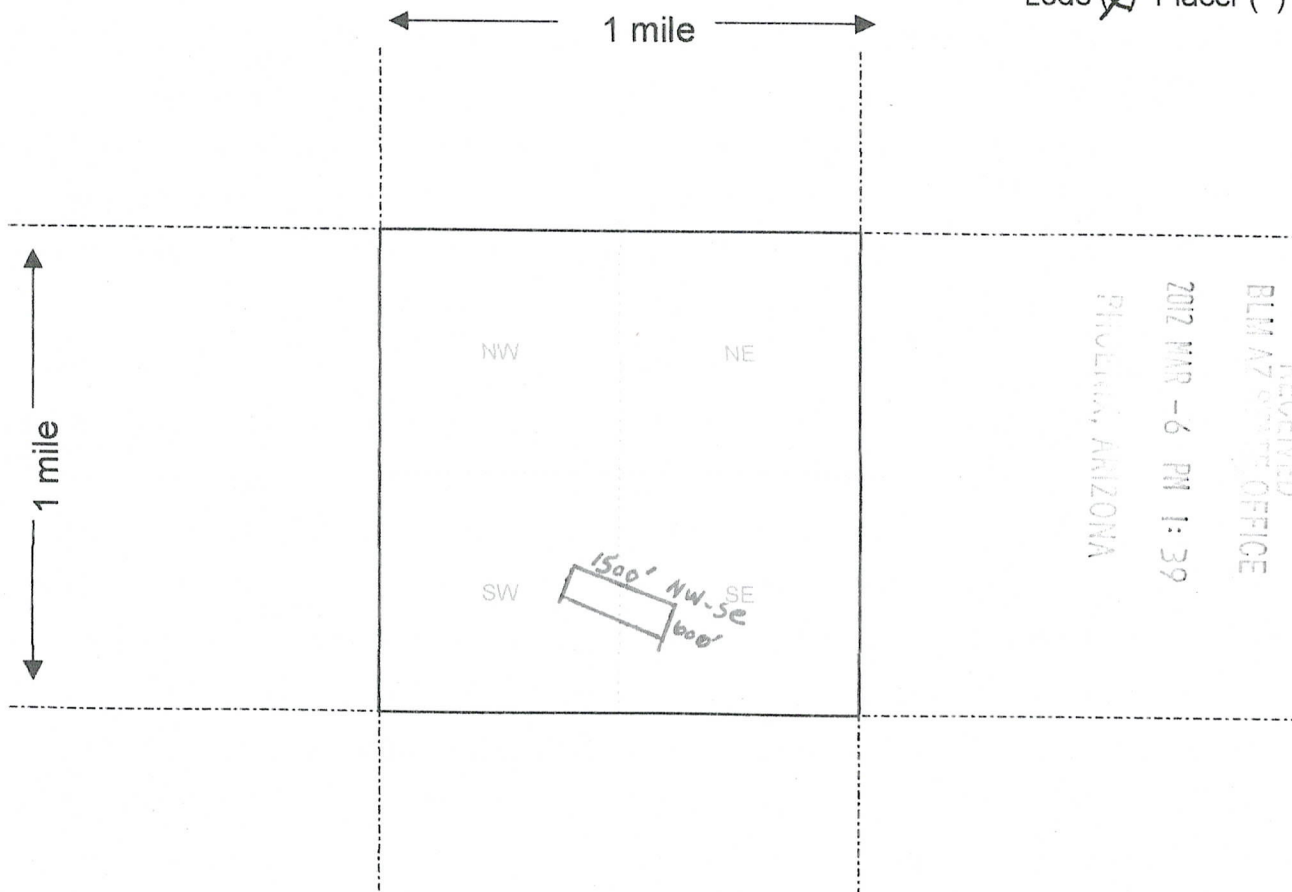
LOCATOR (s) Paul Childers

Form MCF100  
Revised July 2005

AN0414303

MINING CLAIM MAP

Lode (X) Placer ( )



RECEIVED  
 BLM AZ STATE OFFICE  
 2012 MAR -6 PM 1:39  
 PHOENIX, ARIZONA

Scale : 1" = 2000 feet



AN0414303

- The above map depicts the \_\_\_\_\_ mining claim, which is located in Section (s) 24, Township 5 N, Range 9 W, Gila and Salt River Base and Meridian, Maricopa County, Arizona.
- The type of corner and location monuments used are as follows: 2" x 2" Wood, Painted White
- The bearings and distances in degrees and feet between claim corners are as depicted on the map.

Form MCF100a  
 Revised July 2005

DEPARTMENT OF INTERIOR  
BUREAU OF LAND MANAGEMENT

Input Parameters for Geographic Report with Land

System Id = CR

Admin State = AZ

Geo State = AZ

Casetype Begins With

Case Disp Txt = AUTHORIZED, CANCELLED, EXPIRED, PENDING, REJECTED, RELINQUISHED, WITHDRAWN

Mer Twp Rng =

Section =

Mtrs = 14 0050N 0090W 024, 14 0050N 0090W 999

Commodity =

Commodity Txt =

Pending Org =

Pend Org Decode =

Total Rows Returned: 0

